



TUSCOLA COUNTY

Board of Commissioners

BOARD MEETING AGENDA

Thursday, December 15, 2022 – 8:00 AM

H.H. Purdy Building Board Room, 125 W. Lincoln Street, Caro, MI 48723

Public may participate in the meeting electronically:

(US) +1 929-276-1248 PIN:112 203 398#

Join by Hangouts Meet: meet.google.com/mih-jntr-jya

8:00 AM Call to Order - Chairperson Bardwell
Prayer - Commissioner Bardwell
Pledge of Allegiance -Commissioner Grimshaw
Roll Call - Clerk Fetting

Page

Adoption of Agenda

Action on Previous Meeting Minutes

1. Action on Previous Meeting Minutes 6 - 16
[Board of Commissioners - 01 Dec 2022 - Minutes - Pdf](#)
[Public Hearing - 01 Dec 2022 - Minutes - Pdf](#)

Brief Public Comment Period for Agenda Items Only

Consent Agenda

None

New Business

1. Re-Fill Vacant Full-Time Corrections Position 17
[Recommendation for Daniel Velasco](#)
2. Re-Fill Vacant Road Patrol Deputy Position 18
[Recommendation for Samantha Dennis](#)
3. 19

Re-Fill Vacant Dispatcher Position - Jonathon Ramirez, Dispatch Director

[Dispatch New Hire Proposal](#)

4. Michigan Department of Natural Resources (DNR) Opportunity to Purchase DNR Surplus Lands Prior to the Properties Getting Auctioned to the Public - Ashley Bennett, Tuscola County Treasurer
[LandReview5_LocalUnitLetter](#)
[LAND TRANSACTION APPLICATION](#)
[Tuscola Parcels Report](#) 20 - 42
5. Tuscola County Recycling 2021 Annual Report - Mike Miller, Director
[Recycling Year-End Report 2021](#) 43 - 56
6. New Software and Body Worn Cameras - Eean Lee, Chief Information Officer
[Q-422977-44904.564JD](#) 57 - 62
7. Department of Public Works Term Expiration Correction - Jodi Fetting, Tuscola County Clerk
8. Planning Commission Appointment to a Partial Term Which Will Expire December 31, 2023 - Jodi Fetting, Tuscola County Clerk 63
[Planning Commission Appointment](#)
9. MGT One-Year Extension on Contract for Cost Allocation Plan Services - Clayette Zechmeister, Controller/Administrator 64 - 67
[Tuscola County Michigan - MGT - OY1- PE 12.2.22 \(v1\)](#)
[2020 #325 MGT of America Consulting, LLC & Tuscola County Agreement](#)
10. Use of the Courthouse Steps 68
[Request to use Court House Steps](#)
11. Caro Center Update - Clayette Zechmeister, Controller/Administrator 69 - 73
[Caro Center Photos](#)
12. Non-Union 2023 Wage Increases
13. Road Commission Bridge Transfer 74
[Voucher # Bridge 2022-2](#)

Old Business

Correspondence/Resolutions

1. [Legislative Update 12-9-22 - The Michigan Association of Counties](#) 75 - 79

Commissioner Liaison Committee Reports

DuRussel

- Board of Health
- Community Corrections Advisory Board
- Department of Human Services/Medical Care Facility Liaison
- Genesee Shiawassee Thumb Works
- Local Emergency Planning Committee (LEPC)
- MAC Judiciary Committee
- MEMS All Hazard
- Local Units of Government Activity Report

Bardwell

- Behavioral Health Systems Board
- Caro DDA/TIFA
- Economic Development Corp/Brownfield Redevelopment
- MAC 7th District
- MAC Workers Comp Board
- MAC Finance Committee
- TRIAD
- Local Units of Government Activity Report

Young

- Board of Public Works
- County Road Commission Liaison
- Dispatch Authority Board
- Genesee Shiawassee Thumb Works
- Great Start Collaborative
- Human Services Collaborative Council (HSCC)
- Jail Planning Committee
- MAC Agricultural/Tourism Committee
- Region VII Economic Development Planning

Saginaw Bay Coastal Initiative
Senior Services Advisory Council
Tuscola 2020
Local Units of Government Activity Report

Vaughan

Board of Health
County Planning Commission
Economic Development Corp/Brownfield Redevelopment
MAC Environmental Regulatory
Mid-Michigan Mosquito Control Advisory Committee
NACO-Energy, Environment & Land Use
Parks and Recreation Commission
Tuscola County Fair Board Liaison
Local Units of Government Activity Report

Grimshaw

Behavioral Health Systems Board
Recycling Advisory
Jail Planning Committee
MI Renewable Energy Coalition (MREC)
Local Units of Government

Other Business as Necessary

Extended Public Comment

Adjournment

Note: If you need accommodations to attend this meeting, please notify the Tuscola County Controller/Administrator's Office (989-672-3700) two (2) days in advance of the meeting.



MINUTES

Board of Commissioners

Meeting

8:00 AM - Thursday, December 1, 2022

H.H. Purdy Building Board Room, 125 W. Lincoln Street, Caro, MI 48723

Commissioner Bardwell called the regular meeting of the Board of Commissioners of the County of Tuscola, Michigan, held at the H.H. Purdy Building Board Room, 125 W. Lincoln Street, Caro, MI 48723, on Thursday, December 1, 2022, to order at 8:00 AM local time.

Prayer - Commissioner Young

Pledge of Allegiance - Commissioner Vaughan

Roll Call -Judy Cockerill, Deputy Clerk

Commissioners Present In-Person: Thomas Young, Thomas Bardwell, Kim Vaughan, Doug DuRussel, Dan Grimshaw

Commissioner DuRussel participated virtually due to medical condition, Tuscola Township.

Commissioner Grimshaw arrived at 8:10 a.m.

Commissioner DuRussel excused at approximately 10:30 a.m.

Commissioners Absent: None

Others Present In-Person: Judy Cockerill, Eean Lee, Clayette Zechmeister, Mike Miller, Kate Curtis, Sheila Long, Steve Anderson, Drain Commissioner Bob Mantey, Debbie Babich, Treasurer Ashley Bennett, Judge Jason Bitzer

Also Present Virtual: Tracy Violet, Treasurer Ashley Bennett, Mary Drier, Robert McKay, Linda Strasz, Doug DuRussel, Cody Horton, Jerry Johnson, Sheriff Glen Skrent, Renee Francisco, Barry Lapp, Kim Brinkman, Tyler Ray, Debbie Babich, Cindy McKinney-Volz, Cindy Hughes, Christy Poulos, Matt Brown, Mitchell Holmes, Cody Horton, Jon Ramirez, Lorna Violet, Mark Haney, Rachel Adams, Alecia Little, Pam Shook, Eric Morris, Cathy Patterson

At 8:05 a.m., there were a total of 11 participants attending the meeting virtually.

Adoption of Agenda

1. Adoption of Agenda -

2022-M-261

Motion by Thomas Young, seconded by Kim Vaughan to adopt the agenda as presented. Motion Carried.

Action on Previous Meeting Minutes

1. Action on Previous Meeting Minutes -

2022-M-262

Motion by Thomas Young, seconded by Kim Vaughan to adopt the meeting minutes from the November 17, 2022 Regular meeting. Motion Carried.

Brief Public Comment Period for Agenda Items Only

None

Consent Agenda

2022-M-263

Motion by Thomas Young, seconded by Kim Vaughan that the Consent Agenda Minutes and Consent Agenda Items from the November 28, 2022 Committee of the Whole meeting be adopted. Motion Carried.

CONSENT AGENDA

1. Purchase Request for Law Enforcement Terrorism Prevention Activities (LETPA) Grant -
Move to approve the purchase request through the LETPA Mobile Data Terminal (MDT) Project for four (4) Dell 5430 Rugged Touch Laptops from Dell in the amount of \$9,732.16, four (4) Havis DS-Dell-426-3 Docking Stations from Dell in the amount of \$2,645.32, four (4) Cradlepoint IBR900 Series Wireless Routers from CDW-G in the amount of \$6,482.84 and four (4) Panorama Low-Profile 5-in-1 Sharkfin Antenna's from CDW-G in the amount of \$994.84. These purchases will be for the Mayville Police Department and the Reese Police Department to replace old/outdated MDT's that were previously purchased with Homeland Security Funds.
2. Purchase Request for FY 2020 Homeland Security Grant for Body Armor -
Move to approve the purchase request for thirteen (13) rescue task force body armor suits from Spartan Armor Systems in the amount of \$7,740.37. This body armor will be placed strategically at various fire departments in Tuscola County for response to active assailant type events.
3. Board of Commissioners Approval to Adopt the Updated Tuscola County Emergency Action Guidelines (EAG) -
Move to adopt the Emergency Action Guidelines (EAG) update which will go into effect from January 1, 2023 until December 31, 2026. The EAG is a required document that will assist local government officials to accomplish their primary responsibilities of protecting lives and property.

New Business

1. Potential Michigan Public Safety Communication System (MPSCS) Radio Purchase Fiscal Year 2019 Project -
Steve Anderson, Emergency Manager, presented request.

2022-M-264

Motion by Thomas Young, seconded by Kim Vaughan to approve the purchase request through the Michigan Public Safety Communication System (MPSCS) for five (5) Kenwood portable radios from Digicom Global, Inc in the amount of \$13,942.00 . This purchase will be with Homeland Security Funds. Motion Carried.

2. Boards and Commissions Annual Appointment -

2022-M-265

Motion by Thomas Young, seconded by Kim Vaughan to re-appoint the following members to the respective Boards and Commissions:

Don Clinesmith and Paul Hoose to the Airport Zoning Board of Appeals each for a 3-year term expiring December 31, 2025.

Ken Martin Jr., Keith Kosik, Steve Fetterhoff and Henry Hornung to the Construction Code Board of Appeals each for a 2-year term expiring December 31, 2024.

Jerald Gamm, Sandra Williamson, Eugene Davison, Carolyn Wymore, Ruby Burk and Terry Jones to the Council on Aging each for a 1-year term expiring December 31, 2023.

Michael DuSute and Robert McKay to the Department of Public Works each for a 3-year term expiring February 28, 2025.

Paul Newby and Kim Vaughan to the Parks and Recreation Committee each for a 3-year term expiring December 31, 2025.

Lonnie Kester and Rick Boylan to the Planning Commission each for a 3-year term expiring December 31, 2025.

Patricia Frazer to the Recycling Committee for a 3-year term expiring December 31, 2025.

Scott McCool, Mark Powell, Michael Yates, Derek Hodges and Roger Mahoney to the Remonumentation Peer Group each for a 2-year term expiring December 31, 2024. Motion Carried.

3. Boards and Commissions New Appointments -

2022-M-266

Motion by Thomas Young, seconded by Thomas Bardwell to appoint Mark Wolfe to the Department of Human Services Board for a 3-year term expiring December 31, 2025 and to appoint Patricia Gray to the Land Bank Authority for a partial term expiring on February 28, 2025. Motion Carried.

Commissioner Grimshaw arrived at 8:10 a.m.

2022-M-267

Motion by Thomas Young, seconded by Dan Grimshaw to appoint Jane Rymarczyk to the Planning Commission for a 3-year term expiring December 31, 2025. Motion Carried.

4. 2022 County Apportionment Report -

2022-M-268

Motion by Dan Grimshaw, seconded by Thomas Young to approve Resolution 2022-17 approving the 2022 Apportionment Report.

Yes: Thomas Young, Thomas Bardwell, Kim Vaughan, Doug DuRussel,
and Dan Grimshaw

Motion Carried.

5. Proposed Resolution 2022-18 Supporting Sports Complex in Saginaw County -

2022-M-269

Motion by Dan Grimshaw, seconded by Thomas Young to approve Resolution 2022-18 supporting the concept of an Indoor Sports Complex for the benefit of the Saginaw, Tuscola and Genesee County Area.

Yes: Thomas Young, Thomas Bardwell, Kim Vaughan, Doug DuRussel,
and Dan Grimshaw

Motion Carried.

6. SPARK Grant Application and Potential Resolutions -
Clayette Zechmeister explained.

7. Resolution for Application of a SPARK Grant for Vanderbilt Park -

2022-M-270

Motion by Thomas Young, seconded by Kim Vaughan to approve Resolution 2022-19 that authorizes submission of a Spark Grant Application for \$1,000,000.00 during the 2023-2026 fiscal year for "The Vanderbilt Park Improvement Project" to the Spark grant program for the improvement of the county park and campground located at Vanderbilt Park. County matching funds are not required to receive this grant.

Yes: Thomas Young and Kim Vaughan

Motion Carried.

8. Resolution for Application of a SPARK Grant for The Parcels -

2022-M-271

Motion by Thomas Young, seconded by Kim Vaughan to approve Resolution 2022-20 that authorizes submission of a Spark Application for \$1,000,000, during the 2023-2026 fiscal year for "The Parcels Improvement Project" to the Spark grant program for the improvement of the park space located at the county-owned property known as "The Parcels". County matching funds are not required to receive this grant.

Yes: Thomas Young, Thomas Bardwell, Kim Vaughan, Doug DuRussel,
and Dan Grimshaw

Motion Carried.

9. Tuscola County Animal Control Ordinance -

Board discussed the proposed ordinance. The matter of the proposed ordinance presented as "animal" instead of "dog" was discussed. Treasurer Ashley Bennett and Eric Morris participated in discussion.

Recessed Board meeting at 8:55 a.m.

Public Hearing Called to Order at 9:00 a.m.

Reconvened Board meeting at 10:33 a.m.

At 10:33 a.m., there were a total of 31 participants attending the meeting virtually.

Commissioner DuRussel excused after Public Hearing.

2022-M-272

Motion by Thomas Young, seconded by Kim Vaughan to Approve Resolution 2022-21 accepting and ratifying previous acceptance of the Provisions of Michigan's Dog Law. Also, approve publication notice of the Dog Ordinance in local news publications.

Yes: Thomas Young, Thomas Bardwell, Kim Vaughan, and Dan Grimshaw

Absent: Doug DuRussel

Motion Carried.

10. Agreement for Information Technology Services (I.T.) Between Oakland County and Tuscola County Central Dispatch -

2022-M-273

Motion by Thomas Young, seconded by Dan Grimshaw to approve the five (5) year Interlocal Agreement for I.T. Services between Oakland County and Tuscola County Central Dispatch. Also, all appropriate signatures are authorized. Motion Carried.

11. Road Commission Voucher for Primary Road Millage Transfer -

2022-M-274

Motion by Thomas Young, seconded by Dan Grimshaw that per the request of the Road Commission to approve the Primary Road Millage transfer to the Road Commission General Fund of \$1,815,729.93 as identified by Voucher # Road 2022-1 dated November 15, 2022. Motion Carried.

12. Potential Agreement Between the Tuscola County Road Commission and the Tuscola County Board of Commissioners for Road Maintenance at Vanderbilt Park -
Commissioner Young presented proposed agreement.

2022-M-275

Motion by Thomas Young, seconded by Kim Vaughan to contact the Tuscola County Road Commission and work on an agreement for road maintenance at Vanderbilt Park. After the creation of the agreement, Corporate Counsel will review prior to final approval by the Board of Commissioners. Motion Carried.

13. Adoption of the 2023 County All Funds Budget General Appropriations Act -

2022-M-276

Motion by Thomas Young, seconded by Kim Vaughan to approve the General Appropriations Act adopting the 2023 County Budget and a copy of the adopted budget to be incorporated into the Financial Reporting Section on the county website, making this information available to County Officials and the public.

Yes: Thomas Young, Thomas Bardwell, and Kim Vaughan
No: Dan Grimshaw
Absent: Doug DuRussel

Motion Carried.

2022-M-277

Motion by Dan Grimshaw, to increase the Chief Deputies salaries to 75% of the elected officials salaries. Motion Failed due to lack of support.

2022-M-278

Motion by Dan Grimshaw, to increase the Law Clerks wage to \$40,000.00 with no increase in hours. Motion Failed due to lack of support.

Recessed at 10:49 a.m.
Reconvened at 11:00 a.m.

14. Michigan State University Extension (MSUe) Agreement for Extension Services Fiscal Year 2023 -

2022-M-279

Motion by Thomas Young, seconded by Dan Grimshaw that the 2023 agreement with Michigan State University for Extension Services (MSUe) be approved and all appropriate signatures are authorized. Motion Carried.

15. Request from Chief Information Officer (matter added) -

2022-M-280

Motion by Dan Grimshaw, seconded by Kim Vaughan to approved I.T. request of \$15,000.00 for phaseback units shown in Voltage Spike Solution quote dated October 5, 2022 and all appropriate budget amendments and adjustments as necessary. Motion Carried.

Old Business

None

Correspondence/Resolutions

1. Eaton County Certified Resolution - MI Auto Insurance Reform

Commissioner Liaison Committee Reports

Young

No updates.

Board of Public Works

County Road Commission Liaison

Dispatch Authority Board

Genesee Shiawassee Thumb Works

Great Start Collaborative

Human Services Collaborative Council (HSCC)

Jail Planning Committee

MAC Agricultural/Tourism Committee

Region VII Economic Development Planning

Saginaw Bay Coastal Initiative

Senior Services Advisory Council

Tuscola 2020

Local Units of Government Activity Report

Bardwell

Behavioral Health Systems Board
Caro DDA/TIFA
Economic Development Corp/Brownfield Redevelopment
MAC 7th District -
Meeting scheduled for December 5, 2022.
MAC Workers Comp Board
MAC Finance Committee -
Encouraged Board members to participate at the MAC Committee level.
TRIAD
Local Units of Government Activity Report

Vaughan

No updates.

Board of Health
County Planning Commission
Economic Development Corp/Brownfield Redevelopment
MAC Environmental Regulatory
Mid-Michigan Mosquito Control Advisory Committee
NACO-Energy, Environment & Land Use
Parks and Recreation Commission
Tuscola County Fair Board Liaison
Local Units of Government Activity Report

DuRussel

Absent

Board of Health
Community Corrections Advisory Board
Department of Human Services/Medical Care Facility Liaison
Genesee Shiawassee Thumb Works
Local Emergency Planning Committee (LEPC)
MAC Judiciary Committee
MEMS All Hazard
Local Units of Government Activity Report

Grimshaw

No updates.

Behavioral Health Systems Board

Recycling Advisory

Jail Planning Committee

MI Renewable Energy Coalition (MREC)

Local Units of Government

Other Business as Necessary

None

At 11:18 a.m., there were a total of 24 participants attending the meeting virtually.

Extended Public Comment

None

Adjournment

2022-M-281

Motion by Kim Vaughan, seconded by Thomas Young to adjourn the meeting at 11:18 a.m. Motion Carried.

Judy Cockerill
Deputy Clerk

DRAFT



MINUTES

Public Hearing Meeting

9:00 AM - Thursday, December 1, 2022

H.H. Purdy Building Board Room, 125 W. Lincoln St., Caro, MI 48723

Commissioner Bardwell called the regular meeting of the Public Hearing of the County of Tuscola, Michigan, held at the H.H. Purdy Building Board Room, 125 W. Lincoln St., Caro, MI 48723, on Thursday, December 1, 2022, to order at 9:00 AM local time.

Commissioners Present In-Person: Thomas Young, Thomas Bardwell, Kim Vaughan, Doug DuRussel, Dan Grimshaw

Commissioner DuRussel participated virtually due to medical condition, Tuscola Township.

Commissioners Absent: None

Others Present In-Person: Judy Cockerill, Eean Lee, Clayette Zechmeister, Debbie Babich, Mike Miller, Steve Anderson, Drain Commissioner Bob Mantey, Judge Jason Bitzer, Kate Curtis, Sheila Long

Also Present Virtual: Tracy Violet, Cody Horton, Mary Drier, Mark Haney, Matt Brown, Barry Lapp, Linda Strasz, Cindy McKinney-Volz

At 9:01 a.m., there were a total of 28 participants attending the meeting virtually.

Public Comment

-Bob Mantey addressed the wages of the Chief Deputies.

-Judge Bitzer addressed staffing requests presented by the Courts.

-Sheila Long and Kate Curtis addressed the Friend of the Court Budget request.

Budget Review

1. 2023 Budget Review -

Clayette Zechmeister addressed the 2023 Proposed Budget in relation to Wind Farm Revenue decreasing, the history of the Friend of the Court budget.

- 2. Additional Request -
 - Eean Lee, Chief Information Officer, presented request for Voltage Regulators.
 - Judge Bitzer explained requests by the Courts.
 - Friend of the Court budget increase request submitted by Judge Gierhart.

Additional Public Comment

None

Adjournment

Motion by Young, seconded by Vaughan to adjourn the Public Hearing at 10:32 a.m.

Judy Cockerill
Deputy Clerk

DRAFT



Tuscola County

Clayette Zechmeister <zclay@tuscolacounty.org>

Velasco

1 message

Robert Baxter <rbaxter@tuscolacounty.org>
To: Clayette Zechmeister <zclay@tuscolacounty.org>

Wed, Dec 7, 2022 at 2:20 PM

Request to approve the recommendation to hire Daniel Velasco for an open full-time corrections position. A background investigation, physical & drug test have been completed. He will be starting at Step 1 having a wage of \$18.97 per hour. His anticipated start date will be December 26, 2022.

Undersheriff Robert E. Baxter
Tuscola County Sheriff Administration
420 Court St
Caro, MI 48723
989-673-8161 ext 2225
Fax: 989-673-8164

 [Like Us on Facebook](#)



Tuscola County

Clayette Zechmeister <zclay@tuscolacounty.org>

Fwd: Potential Email for Samantha Dennis Board Action

1 message

Shelly Lutz <lutzs@tuscolacounty.org>
To: Clayette Zechmeister <zclay@tuscolacounty.org>
Cc: Robert Baxter <rbaxter@tuscolacounty.org>

Mon, Dec 5, 2022 at 2:05 PM

Clayette,
Per the request of Undersheriff Baxter, will you please add this request to the agenda for the next meeting?

----- Forwarded message -----

From: **Robert Baxter** <rbaxter@tuscolacounty.org>
Date: Wed, Nov 30, 2022 at 12:26 PM
Subject: Re: Potential Email for Samantha Dennis Board Action
To: Shelly Lutz <lutzs@tuscolacounty.org>, Glen Skrent <sheriff@tuscolacounty.org>

Samantha Dennis has been offered a full-time position with the Sheriff's Office pending a Background, physical, drug screen and psychological testing. She will vacate her current full-time position in the Treasurer's office on January 6, 2023 and move to the Road Patrol at step 1 of the CBA. Dennis will attend Delta's Police Academy from January 9th through the first week of May.

Undersheriff Robert E. Baxter
Tuscola County Sheriff Administration
420 Court St
Caro, MI 48723
989-673-8161 ext 2225
Fax: 989-673-8164


 [Like Us on Facebook](#)

Jonathon Ramirez, Director

Commissioners,

I, Jonathon Ramirez, request to hire Paige Rushlo to fill the remaining vacant Full Time 911 Dispatcher position at Step 3 (\$19.21 per hour) with a tentative start date of January 2nd of 2023 pending satisfactory background check, physical and drug test.

Respectfully,



Jonathon Ramirez
Dispatch Director



GRETCHEN WHITMER
GOVERNOR

STATE OF MICHIGAN
DEPARTMENT OF NATURAL RESOURCES
LANSING



DANIEL EICHINGER
DIRECTOR

December 1, 2022

SUBJECT: Land Review #5 - Local Unit Notification of Surplus DNR Property

Dear Local County or Jurisdiction,

This is to advise you that the Department of Natural Resources has recently completed a land review in your county/jurisdiction. Before listing surplus properties to the public via auction, the department would like to first offer the opportunity to purchase the properties to the local county and/or jurisdiction.

Attached to this email is a report outlining surplus DNR parcels in your county. You can view the approximate location of these parcels by using the [DNR public Land Review Map](#). A user can search for a property by typing in the PARCEL ID number into the search field in the upper left-hand corner of the web map.

If you are interested in purchasing a parcel listed on the attached report you may complete the attached Land Transaction Application – Purchase By Local Governments and return it as instructed on the application with your payment of \$300.00. The payment will be applied to the purchase price. Please submit all Land Transaction Applications within 45 days from the date of this letter and also email me a copy of the application at michalekm1@michigan.gov. Upon receipt of payment, we will process your request and contact you with additional details.

If you have any questions, please contact Michael Michalek at Real Estate Services, Constitution Hall, 525 West Allegan Street, P.O. Box 30448, Lansing, MI 48909-7948, telephone (517)331-8387, or via email at michalekm1@michigan.gov.

Sincerely,

Michael Michalek
Real Estate Services
Finance and Operations Division
(517)331-8387

Enclosures:
Land Transaction Application – Purchase By Local Governments
County Report of DNR Dispose Parcels



DNR Cashier's Use Only

**LAND TRANSACTION APPLICATION – PURCHASE BY
LOCAL GOVERNMENTS
STATE LAND REVIEW APPROVED PARCELS ONLY**

By authority of Part 21 of Act 451, P.A. 1994, as amended.

This application provides the opportunity to propose a purchase of State-owned land or rights in land. Payment of \$300 must accompany this application to cover the cost of reviewing this application. Please enclose a check or money order made payable to "State of Michigan." Applications will NOT be reviewed without payment. The application fee will be credited to the purchase price. Separate applications are required for non-contiguous parcels.

APPLICANT INFORMATION

Name of Applicant(s)	Organization
Mailing Address	Telephone Number (including area code)
City, State, ZIP	E-mail Address

DESIRED STATE-OWNED LAND

DNR Parcel ID Number(s)	County	Township Name	Section(s)	Town	Range
-------------------------	--------	---------------	------------	------	-------

Legal Description:

[Large empty box for legal description]

Acres: _____

Complete page 2.

PURCHASE APPLICATION ACKNOWLEDGEMENT

By checking these boxes and signing this application, I/we understand and acknowledge:

- If an appraisal is deemed necessary for the land requested, I/we will be responsible for all associated costs the DNR incurs in obtaining an appraisal. Payment for the appraisal costs must be received within 21 days from the date of the appraisal invoice.
- I/we have Forty-five (45) calendar days to accept the sales price upon notification by the DNR.
- The application fee will be applied to the purchase price. If I/we decide not to purchase the property, then the application fee will not be refunded.

I certify that all information provided is true and correct to the best of my knowledge.

Signature of Applicant(s)

Date

Mail completed application and check, or money order made payable to the "State of Michigan" to:

**CASHIER'S OFFICE
MICHIGAN DEPARTMENT OF NATURAL RESOURCES
PO BOX 30451
LANSING MI 48909-7951**

State Land Review Parcels Report

Tuscola County

Michigan Department of Natural Resources

Review Decision	Parcel Count	Approximate Acres
Retain	119	3,648.6
Alternate Conservation Owner	0	0
Exchange	0	0
Dispose	12	2.6



07/21/2022

Retain

Tuscola County

Parcel Count: 119

Acreage: 3,648.6

Parcel ID	Town	Range	Sec	QQ	Q	Subdivision	Project Area	Division	Acres
311997						H.H.H. & C. Subdivision	Quanicassee State Wildlife Area	PRD	1.3
LERC Comments: Description: LOT 10, 5, 6, 7, 8, 9									
311999						H.H.H. & C. Subdivision	Quanicassee State Wildlife Area	PRD	0.2
LERC Comments: Description: LOT 16									
7189	10N	08E	24	SE	SE		Murphy Lake State Game Area	WLD	11.5
LERC Comments: Description: That part of SE1/4 SE1/4 lying S and E of Birch Run Road									
1003199	11N	11E	20	NE	SW		Clark Lake State Game Area	WLD	20.8
LERC Comments: Description: That portion of the NE1/4 of SW1/4 lying E of P. & O. Railroad ROW									
1003202	11N	11E	20	SE	SE		Clark Lake State Game Area	WLD	20.2
LERC Comments: Description: S1/2 of SE1/4 of SE1/4									
1003201	11N	11E	20	SW	SE		Clark Lake State Game Area	WLD	17.6
LERC Comments: Description: S1/2 of SW1/4 of SE1/4									
1003200	11N	11E	20	SE	SW		Clark Lake State Game Area	WLD	17.9
LERC Comments: Description: That portion of the SE1/4 of SW1/4 lying E of P. & O. Railroad ROW except therefrom land commencing at a point 120 rods E of SW corner of said Sec. 20, th N at tight angles 25 rods, W 18 rods, m/l, to E line of ROW of P.& O. Railroad, S'y along ROW line of Railroad to S Sec. line, E along S Sec. line to POB.									

Retain

Tuscola County

Parcel Count: 119

Acreage: 3,648.6

Parcel ID	Town	Range	Sec	QQ	Q	Subdivision	Project Area	Division	Acres
-----------	------	-------	-----	----	---	-------------	--------------	----------	-------

7324	12N	07E	02	SW	NW		Denmark Township State Game Area	WLD	39.1
LERC Comments:									
Description: SW1/4 NW1/4, exc commencing at the W 1/4 cor of sd Sec. 2, th N 804.0 ft alg the W line of said Sec. 2 to the pt of beg, running th N 208.0 ft, th N 89d54' E 208.0 ft, th S 208.0 ft, th S 89d54' W 208.0 ft to the pt of beg, and containing 0.993 acre m/l including road r/w.									

7325	12N	07E	03	NE	NE		Denmark Township State Game Area	WLD	17.5
LERC Comments:									
Description: West 181/2 acres of NE1/4 of NEfr1/4									

7326	12N	07E	03	SE	NE		Denmark Township State Game Area	WLD	39.8
LERC Comments:									
Description: SE1/4 NEfr1/4									

7400	12N	08E	32	SE	NE		Vassar State Game Area	WLD	19.7
LERC Comments:									
Description: S1/2 SE1/4 NE1/4									

7401	12N	08E	32	SE	NE		Vassar State Game Area	WLD	9.8
LERC Comments:									
Description: NW1/4 SE1/4 NE1/4									

7399	12N	08E	32	NE	NE		Vassar State Game Area	WLD	31.6
LERC Comments:									
Description: That part NE1/4 of NE1/4, SE of MC RR except N 7 acres									

7403	12N	08E	33	SW	NE		Vassar State Game Area	WLD	38.9
LERC Comments:									
Description: SW1/4 NE1/4 except S 1 rd of W 70 rds, also ex S 3 rds of E 10 rds.									

Retain

Tuscola County

Parcel Count: 119

Acreage: 3,648.6

Parcel ID	Town	Range	Sec	QQ	Q	Subdivision	Project Area	Division	Acres
7404	12N	08E	33	SW	NW		Vassar State Game Area	WLD	31.1
LERC Comments: Description: SW1/4 NW1/4 ex cept parcel beg at NW cor thereof, th S 875 ft, E 415 ft, N 875 ft, W 415 ft to pt of beg									
7406	12N	08E	33	SE	NW		Vassar State Game Area	WLD	39.5
LERC Comments: Description: SE1/4 NW1/4									
7415	12N	08E	34	SW	SW		Vassar State Game Area	WLD	31.7
LERC Comments: Description: SW1/4 SW1/4 except South 8 acres									
7416	12N	08E	34	NE	SE		Vassar State Game Area	WLD	39.7
LERC Comments: Description: NE1/4 SE1/4									
7417	12N	08E	34	SE	SE		Vassar State Game Area	WLD	39.5
LERC Comments: Description: SE1/4 SE1/4									
7418	12N	08E	35	NE	NW		Vassar State Game Area	WLD	29.4
LERC Comments: Description: That part NE1/4 NW1/4 lying NW of Cass River									
7419	12N	08E	35	SW	SW		Vassar State Game Area	WLD	39.6
LERC Comments: Description: SW1/4 SW1/4									

Retain

Tuscola County

Parcel Count: 119

Acreage: 3,648.6

Parcel ID	Town	Range	Sec	QQ	Q	Subdivision	Project Area	Division	Acres
7508	12N	09E	22	SW	SE		Tuscola State Game Area	WLD	4
LERC Comments: Description: Comm at a point on S line of St Rd 34 rods N and 131/2 rods W of SE cor of SW1/4 SE1/4 running S 32 rods, W 20 rods, N 32 rods, E 20 rods to beginning, adjoining 3 acres owned by Ebert Brack									
7692	12N	10E	03	SE	SE		Deford State Game Area	WLD	39.9
LERC Comments: Description: SE1/4 SE1/4									
7812	12N	11E	09	SE	NE		Deford State Game Area	WLD	39.6
LERC Comments: Description: SE1/4 NE1/4									
7837	13N	09E	20	NE	SE		Almer Township State Game Area	WLD	40.6
LERC Comments: Description: NE1/4 SE1/4									
7838	13N	09E	20	NW	SE		Almer Township State Game Area	WLD	40.6
LERC Comments: Description: NW1/4 SE1/4									
7840	13N	09E	20	SE	SE		Almer Township State Game Area	WLD	40.6
LERC Comments: Description: SE1/4 SE1/4									
7839	13N	09E	20	SW	SE		Almer Township State Game Area	WLD	40.6
LERC Comments: Description: SW1/4 SE1/4									

Retain

Tuscola County

Parcel Count: 119

Acreage: 3,648.6

Parcel ID	Town	Range	Sec	QQ	Q	Subdivision	Project Area	Division	Acres
7860	13N	10E	14	SE	SE		Deford State Game Area	WLD	40
LERC Comments: Description: SE1/4 SE1/4									
7859	13N	10E	14	NE	SE		Deford State Game Area	WLD	40
LERC Comments: Description: NE1/4 SE1/4									
7874	13N	10E	16	NE	SE		Deford State Game Area	WLD	12.9
LERC Comments: Description: NE1/4 SE1/4 except that part lying North and East of Cass River									
7875	13N	10E	16	NW	SE		Deford State Game Area	WLD	33.2
LERC Comments: Description: NW1/4 SE1/4 except that part lying East of Cass River.									
7884	13N	10E	21	SW	SW		Deford State Game Area	WLD	7.1
LERC Comments: Description: That part of W 25 acres of SW1/4 SW1/4 lying SE'ly of Cass River									
7883	13N	10E	21	SW	SW		Deford State Game Area	WLD	15
LERC Comments: Description: East 15 acres of SW1/4 SW1/4									
7967	13N	10E	28	NW	SW		Deford State Game Area	WLD	19.8
LERC Comments: Description: S1/2 NW1/4 SW1/4									

Retain

Tuscola County

Parcel Count: 119

Acreage: 3,648.6

Parcel ID	Town	Range	Sec	QQ	Q	Subdivision	Project Area	Division	Acres
7966	13N	10E	28	NE	SW		Deford State Game Area	WLD	39.8
LERC Comments: Description: NE1/4 SW1/4									
7968	13N	10E	28	SW	SE		Deford State Game Area	WLD	39.7
LERC Comments: Description: SW1/4 SE1/4									
7973	13N	10E	29	SW	SW		Deford State Game Area	WLD	9.9
LERC Comments: Description: N 10 acres SW1/4 SW1/4									
7974	13N	10E	29	SE	SW		Deford State Game Area	WLD	9.9
LERC Comments: Description: N 10 acres SE1/4 SW1/4									
7970	13N	10E	29	NE	NW		Deford State Game Area	WLD	39.3
LERC Comments: Description: NE1/4 NW1/4									
7969	13N	10E	29	NW	NE		Deford State Game Area	WLD	39.2
LERC Comments: Description: NW1/4 NE1/4									
7972	13N	10E	29	NW	SW		Deford State Game Area	WLD	39.4
LERC Comments: Description: NW1/4 SW1/4									

Retain

Tuscola County

Parcel Count: 119

Acreage: 3,648.6

Parcel ID	Town	Range	Sec	QQ	Q	Subdivision	Project Area	Division	Acres
-----------	------	-------	-----	----	---	-------------	--------------	----------	-------

7971	13N	10E	29	NE	SW		Deford State Game Area	WLD	39.4
LERC Comments:									
Description: NE1/4 SW1/4									

1000933	13N	10E	29	NE	NE		Deford State Game Area	WLD	9.5
LERC Comments:									
Description: Part of the NE 1/4 of NE 1/4 desc as beg at the NE corner of Sec 29, th Wly along the N line of Sec 29 to the NW corner of the NE 1/4 of NE 1/4 of sec, th Sly along the W line of said NE 1/4 of NE 1/4 580 feet m/l to the c/l of the Cass River, th NEly along said c/l of the Cass River 1430 feet m/l to the E line of Sec 29, th along said E line, Nly 55 feet m/l to the NE corner of sec & the POB									

7982	13N	10E	32	NW	NE		Deford State Game Area	WLD	39.9
LERC Comments:									
Description: NW1/4 NE1/4									

8000	13N	10E	34	NW	NW		Deford State Game Area	WLD	36.9
LERC Comments:									
Description: NW1/4 NW1/4 except comm 589 ft S and 33 ft E of NW cor of Sec 34 for pt of beg, th S 10 rds, E 16 rds, N 10 rds, W 16 rds to pt of beg., also except N 20 rds of E 20 rds of NW1/4 NW1/4									

8004	13N	10E	35	SE	SW		Deford State Game Area	WLD	40.9
LERC Comments:									
Description: SE1/4 SW1/4									

8003	13N	10E	35	NE	SW		Deford State Game Area	WLD	40.7
LERC Comments:									
Description: NE1/4 SW1/4 ex commencing at the NE cor of SW1/4, & running S 1 rd th NW to a point 1 rd W of pointof beginning, th E to beginning.									

8018	13N	11E	01	NE	NE		Cass City State Game Area	WLD	39.7
LERC Comments:									
Description: NE1/4 NE1/4									

Retain

Tuscola County

Parcel Count: 119

Acreage: 3,648.6

Parcel ID	Town	Range	Sec	QQ	Q	Subdivision	Project Area	Division	Acres
8020	13N	11E	01	SW	NE		Cass City State Game Area	WLD	39.7
LERC Comments: Description: SW1/4 NE1/4									
8021	13N	11E	01	NW	SE		Cass City State Game Area	WLD	39.7
LERC Comments: Description: NW1/4 SE1/4									
8022	13N	11E	01	SW	SE		Cass City State Game Area	WLD	39.7
LERC Comments: Description: SW1/4 SE1/4									
8023	13N	11E	01	SE	SE		Cass City State Game Area	WLD	39.7
LERC Comments: Description: SE1/4 SE1/4									
8019	13N	11E	01	NW	NE		Cass City State Game Area	WLD	40.2
LERC Comments: Description: NW1/4 NE1/4									
8026	13N	11E	02	SE	NW		Cass City State Game Area	WLD	0
LERC Comments: Description: A part SE1/4 NW1/4 comm at the SE cor, th N 19 ft th SW'ly to a point on S line of SE1/4 NW1/4 which is 19 ft W of point of beg, th E 19 ft to pt of beg.									
8024	13N	11E	02	SW	NE		Cass City State Game Area	WLD	39.9
LERC Comments: Description: SW1/4 NE1/4									

Retain

Tuscola County

Parcel Count: 119

Acreage: 3,648.6

Parcel ID	Town	Range	Sec	QQ	Q	Subdivision	Project Area	Division	Acres
8025	13N	11E	02	SE	NE		Cass City State Game Area	WLD	39.9
LERC Comments: Description: SE1/4 NE1/4									
8027	13N	11E	02	SE	NW		Cass City State Game Area	WLD	39.7
LERC Comments: Description: Southeast 1/4 of Northwest 1/4 (SE1/4 NW1/4) except beginning at the Southeast corner thereof, thence North nineteen (19) feet, thence Southwesterly to a point of the South line of said Southeast 1/4 of Northeast 1/4 (SE1/4 NW1/4) nineteen (19) feet West of point of beginning, thence East nineteen (19) feet to point of beginning.									
8028	13N	11E	02	NE	SW		Cass City State Game Area	WLD	39.9
LERC Comments: Description: NE1/4 SW1/4									
8033	13N	11E	12	SW	NW		Cass City State Game Area	WLD	39.7
LERC Comments: Description: SW1/4 NW1/4									
8034	13N	11E	12	SE	NW		Cass City State Game Area	WLD	39.7
LERC Comments: Description: SE1/4 NW1/4									
8035	13N	11E	12	NE	SW		Cass City State Game Area	WLD	39.8
LERC Comments: Description: NE1/4 SW1/4									
8036	13N	11E	12	NW	SW		Cass City State Game Area	WLD	39.8
LERC Comments: Description: NW1/4 SW1/4									

Retain

Tuscola County

Parcel Count: 119

Acreage: 3,648.6

Parcel ID	Town	Range	Sec	QQ	Q	Subdivision	Project Area	Division	Acres
8044	13N	11E	30	SW	SW		Deford State Game Area	WLD	41.1
LERC Comments: Description: SW1/4 SW1/4									
8056	13N	11E	32	SW	NE		Deford State Game Area	WLD	39.8
LERC Comments: Description: SW1/4 NE1/4 ex RR									
8058	13N	11E	32	SE	NW		Deford State Game Area	WLD	39.8
LERC Comments: Description: SE1/4 NW1/4									
8057	13N	11E	32	SW	NW		Deford State Game Area	WLD	39.8
LERC Comments: Description: SW1/4 NW1/4									
8070	14N	07E	01	NW	SW		Fish Point State Wildlife Area	WLD	39.8
LERC Comments: Description: Lot 3									
8069	14N	07E	01	NW	NE		Fish Point State Wildlife Area	WLD	31.4
LERC Comments: Description: Part of Lots 1 & 2 comm 99 rds W of NE cor of S1 running th S 421/2d W 221 rds 18 lks to 1/4 line of sd Sec at a pt 245 rds W of 1/4 stake standing at E side of sd S1, th W 35 rds m/l to shore of Saginaw Bay, th NE'y alg sd shore to N line of sd S1, th E to beginning.									
8071	14N	07E	02	SE	SE		Fish Point State Wildlife Area	WLD	2.4
LERC Comments: Description: That part Sec 2 SW of NW Drain									

Retain

Tuscola County

Parcel Count: 119

Acreage: 3,648.6

Parcel ID	Town	Range	Sec	QQ	Q	Subdivision	Project Area	Division	Acres
8072	14N	07E	11	NE	NE		Fish Point State Wildlife Area	WLD	25
LERC Comments:									
Description: Comm.at a point on Saginaw Bay at the intersection of the E & W 1/4 line of Sec 11 with the meandered line of Saginaw Bay, running th E along said 1/4 line to a point 400 ft W of the 1/4 post at the center of section, th NE'y to a point on the N and S 1/4 line of said Sec. 11, being 590 ft N of 1/4 post at the center of sd Sec., th E'y parallel to the E and W 1/4 line 500 ft, th N parallel to Sec. line 500 ft, th NE'y to a point on the Section line between Sections 11 and 2, being 1000 ft W of the section corner of Secs 1, 2, 11 and 12, th W along said section line to the intersection of the meandered line of Saginaw Bay, th SW'y									
1008723	14N	07E	29	SW	SW		Quanicassee State Wildlife Area	WLD	0.7
LERC Comments:									
Description: Com at a pt 661.2 ft N of SW cor of SE 1/4 of SW 1/4 S 12d 5m E 217.8 ft S 77d 55m W 93.6 ft N 31d 42m W 230 ft N 77d 55m E 172.6 ft to pob									
1008724	14N	07E	29	SW	SW		Quanicassee State Wildlife Area	WLD	1.1
LERC Comments:									
Description: Com at a pt on S line of M-25 587.1 ft N & 222 ft W of SE cor of SW 1/4 of SW 1/4 S 73d 56m W 204.4 ft S 14d E 204.4 ft N 73d 56m E 276.9 ft N 36d 45m W 216 ft to pob									
8090	14N	07E	30	NE	NW		Quanicassee State Wildlife Area	WLD	43.1
LERC Comments:									
Description: Lot 5									
8092	14N	07E	30	SE	SW		Quanicassee State Wildlife Area	WLD	49.9
LERC Comments:									
Description: Lot 4 lying N of St Hy M-29									
1015334	14N	07E	31	SE	SW		Quanicassee State Wildlife Area	WLD	39.9
LERC Comments:									
Description: SE 1/4 of SW 1/4									
1015333	14N	07E	31	SW	SW		Quanicassee State Wildlife Area	WLD	12.2
LERC Comments:									
Description: Frl. SW 1/4 of SW 1/4									

Retain

Tuscola County

Parcel Count: 119

Acreage: 3,648.6

Parcel ID	Town	Range	Sec	QQ	Q	Subdivision	Project Area	Division	Acres
8096	14N	07E	31	NW	NW		Quanicassee State Wildlife Area	WLD	0.1
LERC Comments: Description: That part Sec 31 lying N of St Hy M-29									
8095	14N	07E	31	NE	NE		Quanicassee State Wildlife Area	WLD	40.5
LERC Comments: Description: NE1/4 of NE1/4									
8111	14N	09E	10	SW	SE		Columbia Township State Game Area	WLD	39.4
LERC Comments: Description: SW1/4 SE1/4									
8108	14N	09E	10	NE	NE		Columbia Township State Game Area	WLD	9.7
LERC Comments: Description: All that part of S1/2 NE1/4 NE1/4 lying SE'ly of Michigan Central RR r/w except N 25 rods of E 16 rods.									
8110	14N	09E	10	SE	NE		Columbia Township State Game Area	WLD	39.1
LERC Comments: Description: All that part of SE1/4 NE1/4 lying E'ly of E'ly r/w line of the Michigan Central Railroad.									
8112	14N	09E	10	SE	SE		Columbia Township State Game Area	WLD	39.4
LERC Comments: Description: SE1/4 SE1/4									
8109	14N	09E	10	SW	NE		Columbia Township State Game Area	WLD	4.5
LERC Comments: Description: Part of SW1/4 NE1/4 com at the E1/4 cor of sd Sec. 10, th W 80 rods alg E-W 1/4 line, th N 30 rods alg the E line of SW1/4 NE1/4 to the pt of beg of sd parcel, th N 581.5 ft m/l to the railroad r/w line of sd railroad to a point W of the pt of beg, th E 571.0 ft m/l to the pt of beg.									

Retain

Tuscola County

Parcel Count: 119

Acreage: 3,648.6

Parcel ID	Town	Range	Sec	QQ	Q	Subdivision	Project Area	Division	Acres
8119	14N	09E	15	NE	NW		Columbia Township State Game Area	WLD	32.9
LERC Comments:									
Description: NE1/4 NW1/4 exc 66 ft wide right of way as conveyed to Caro and Lake Huron Railroad Co by instrument recorded in L 123, p 326, Tuscola County Records, also exc com at the N 1/4 post of said Sec. 15, th S on N/S 1/4 line 532.01 ft to pt of beg, th S 379.5 ft, th W 495.0 ft, th N 379.5 ft, th E 495.0 ft to point of beg.									
1106081	14N	09E	15	NE	NW		Columbia Township State Game Area	WLD	2
LERC Comments:									
Description: Part of the NE 1/4 NW 1/4 described as: A strip of land 66 feet wide being 33 feet wide each side of the centerline of the right-of-way of the Caro & L. Huron Railroad as now located and established upon and across the NE 1/4 of the NW 1/4 of Sec. 15, T14N, R9E, Michigan Meridian and being the strip required for right of way across said parcel. "Said 66 foot wide parcel being more particularly described as", part of the NE 1/4 of the NW 1/4 of Sec. 15, T14N, R9E, described as: Beginning at a point on the North line of said Section 15 which N89d08'18"W, 1147.84 feet from the N 1/4 corner of said Section, thence continuing									
1106082	14N	09E	15	SE	NW		Columbia Township State Game Area	WLD	2
LERC Comments:									
Description: T14N, R9E, Sec. 15: All that part of the SE 1/4 of the NW 1/4 of Sec. 15, T14N, R9E, lying Westerly of a line distant 33 feet Easterly from and parallel with the centerline of right of way of Caro & Lake Huron Railroad as now located and established upon and across said above described premises and being a strip required for right of way across same. "Said right of way being more particularly described as", part of the SE 1/4 of the NW 1/4 of Sec. 15, T14N, R9E, described as: Beginning at the NW corner of said SE 1/4 of the NW 1/4 which is N89d08'18"W, 1301.93 feet along the North line of Sec. 15 and along the West									
8120	14N	09E	15	SE	NW		Columbia Township State Game Area	WLD	34.7
LERC Comments:									
Description: SE1/4 of NW1/4 exc that part lying W'ly of the E'ly r/w line of the Caro and Lake Huron Railroad.									
8121	14N	10E	22	NW	SW		Elmwood Township State Game Area	WLD	39.5
LERC Comments:									
Description: NW1/4 SW1/4									
8122	14N	10E	22	SW	SW		Elmwood Township State Game Area	WLD	39.4
LERC Comments:									
Description: SW1/4 SW1/4									
8128	14N	10E	23	SW	SW		Elmwood Township State Game Area	WLD	12.9
LERC Comments:									
Description: SW1/4 SW1/4 except South 880 feet.									

Retain

Tuscola County

Parcel Count: 119

Acreage: 3,648.6

Parcel ID	Town	Range	Sec	QQ	Q	Subdivision	Project Area	Division	Acres
8129	14N	10E	23	SE	SW		Elmwood Township State Game Area	WLD	6.5
LERC Comments: Description: W1/2 SE1/4 SW1/4 except South 880 ft.									
8126	14N	10E	23	NE	SW		Elmwood Township State Game Area	WLD	19.9
LERC Comments: Description: W1/2 NE1/4 SW1/4									
8127	14N	10E	23	NW	SW		Elmwood Township State Game Area	WLD	39.7
LERC Comments: Description: NW1/4 SW1/4									
8125	14N	10E	23	SE	NW		Elmwood Township State Game Area	WLD	39.2
LERC Comments: Description: SE1/4 NW1/4 exc a parcel com at the SE cor of sd SE1/4 NW1/4, th W 119 ft to the pt of beg of sd parcel, th N 208 ft, th W 208 ft, th S 208 ft, th E 208 ft to the pt of beg.									
8124	14N	10E	23	SW	NW		Elmwood Township State Game Area	WLD	39.1
LERC Comments: Description: SW1/4 NW1/4 exc. com at the W 1/4 cor of sd Sec. 23, th E alg E and W 1/4 line 574.00 ft to place of beg of excepted parcel, th continuing E alg sd 1/4 line 134.00 ft, th N 200.00 ft, th W parallel with said 1/4 line 134.00 ft, th S 200.00 ft to place of beg.									
8123	14N	10E	23	NE	NW		Elmwood Township State Game Area	WLD	28.3
LERC Comments: Description: NE1/4 NW1/4 exc a parcel beg at the NE cor of sd NE1/4 NW1/4 at the c/l of Hoppe Road, th W 1,315 ft alg the road c/l, th S 500 ft m/l to the center of Markham drainage ditch, th NE'ly alg sd ditch c/l to the pt of beg.									
1000937	14N	11E	05	NE	NW		Gagetown State Game Area	WLD	38
LERC Comments: Description: NE 1/4 of NW 1/4									

Retain

Tuscola County

Parcel Count: 119

Acreage: 3,648.6

Parcel ID	Town	Range	Sec	QQ	Q	Subdivision	Project Area	Division	Acres
8138	14N	11E	05	SW	SE		Gagetown State Game Area	WLD	38.9
LERC Comments: Description: SW1/4 SE1/4 exc E 8 rods of S 20 rods.									
8136	14N	11E	05	SE	SW		Gagetown State Game Area	WLD	3
LERC Comments: Description: E 8 rods of N 60 rods of SE1/4 SW1/4.									
8135	14N	11E	05	NW	SW		Gagetown State Game Area	WLD	40
LERC Comments: Description: NW1/4 SW1/4									
8133	14N	11E	05	SE	NW		Gagetown State Game Area	WLD	40.3
LERC Comments: Description: SE1/4 NW1/4									
8137	14N	11E	05	NW	SE		Gagetown State Game Area	WLD	40.1
LERC Comments: Description: NW1/4 SE 1/4									
8134	14N	11E	05	NE	SW		Gagetown State Game Area	WLD	40.1
LERC Comments: Description: NE1/4 SW1/4									
8132	14N	11E	05	SW	NW		Gagetown State Game Area	WLD	37.8
LERC Comments: Description: SW1/4 NW1/4 exc com at a pt on the W sec. line 15 rods N of the W 1/4 post, th N alg the W sec. line 20 rods, th E 20 rods, th S 20 rods, th W 20 rods to pt of beg.									

Retain

Tuscola County

Parcel Count: 119

Acreage: 3,648.6

Parcel ID	Town	Range	Sec	QQ	Q	Subdivision	Project Area	Division	Acres
8150	14N	11E	16	SW	NW		Ecland State Game Area	WLD	39.9
LERC Comments: Description: SW1/4NW1/4									
8145	14N	11E	16	NE	NW		Ecland State Game Area	WLD	39.9
LERC Comments: Description: NE1/4NW1/4									
8147	14N	11E	16	SE	NW		Ecland State Game Area	WLD	39.9
LERC Comments: Description: SE1/4NW1/4									
8144	14N	11E	16	NW	NE		Ecland State Game Area	WLD	39.9
LERC Comments: Description: NW1/4 NE1/4									
8143	14N	11E	16	NE	NE		Ecland State Game Area	WLD	37.7
LERC Comments: Description: NE1/4 NE1/4 exc com at the NE cor said Sec. 16, th S alg the E line of sd Sec. 17 a distance of 777.0 ft to pt of beg of sd exception, th S alg the E line of sd Sec. 16 a distance of 250.0 ft, th W 390.0 ft, th N 250.0 ft, th E 390.0 ft to pt of beg.									
8146	14N	11E	16	NW	NW		Ecland State Game Area	WLD	37.3
LERC Comments: Description: NW1/4 NW1/4 exc a parcel com at a pt on the West line of sd Sec. 16, which is South 494.90 ft from the NW cor thereof, th continuing alg sd West section line South 312.30 ft, th at right angles to said West line East 363.00 ft, th North 312.30 ft, th West 363.00 ft to pt of beg.									
8149	14N	11E	17	NW	NE		Ecland State Game Area	WLD	39.7
LERC Comments: Description: NW1/4 NE1/4									

Retain

Tuscola County

Parcel Count: 119

Acreage: 3,648.6

Parcel ID	Town	Range	Sec	QQ	Q	Subdivision	Project Area	Division	Acres
8148	14N	11E	17	NE	NE		Ecland State Game Area	WLD	39.7
LERC Comments: Description: NE1/4 NE1/4									
8165	15N	08E	12	SE	SW		Fish Point State Wildlife Area	WLD	34.2
LERC Comments: Description: Lot 4									
8167	15N	08E	13	NE	NW		Fish Point State Wildlife Area	WLD	53.2
LERC Comments: Description: Lot 1									
8166	15N	08E	13	NW	NE		Fish Point State Wildlife Area	WLD	39.2
LERC Comments: Description: NW1/4 NE1/4 sub to RR									
8168	15N	08E	13	SW	NW		Fish Point State Wildlife Area	WLD	8.1
LERC Comments: Description: Comm 40 rods W of the NE corner of Lot 2, th W to Saginaw Bay Shore line, th SW alg bay shore to the intersection of W line of said Lot 2, th S along W line of Lot 2 to the SW corner of Lot 2, th E onS line of said Lot 2 rods, th N 8 rods, th NE'ly to place of beginning, all in Lot 2.									
8169	15N	08E	13	SW	NW		Fish Point State Wildlife Area	WLD	30.9
LERC Comments: Description: Comm 2 rods E and 8 rods N of the SW corner of Lot 2, th S 8 rods, th E 80 rods to SE corner of Lot 2, th N 80 rods, th W 40 rods, th in a SW'ly direction to the place of beginning.									
2033500	15N	08E	30	NW	SE		Fish Point State Wildlife Area	WLD	44.1
LERC Comments: Description: The Easterly 34.49 acres, more or less, of Government Lot Two (2) of Section 30, the said parcel being all that portion of said Government Lot Two (2) lying easterly of a dividing line which begins on the shore of Saginaw Bay, the North point of which is North 2,050.25 feet from the Southeast corner of said Government Lot Two (2); thence South 79°00' West 657.5 feet; thence South 47°90' West 599.5 feet; the said dividing line from its said Northerly point thence running South 24°44'20" East to a point on the South line of said Government Lot Two (2) which is the Southerly point of the said dividing line, the said Southerly									

Dispose

Tuscola County

Parcel Count: 12

Acreage: 2.6

Parcel ID	Town	Range	Sec	QQ	Q	Subdivision	Project Area	Division	Acres
-----------	------	-------	-----	----	---	-------------	--------------	----------	-------

312108						Supervisor's Plat of Fish-Point Resort	Fish Point State Wildlife Area	WLD	0.1
LERC Comments: Description: LOT 39									

312109						Supervisor's Plat of Fish-Point Resort	Fish Point State Wildlife Area	WLD	0.1
LERC Comments: Description: LOT 43, 44									

312110						Supervisor's Plat of Fish-Point Resort	Fish Point State Wildlife Area	WLD	0.1
LERC Comments: Description: LOT 51									

312111						Supervisor's Plat of Fish-Point Resort	Fish Point State Wildlife Area	WLD	0.1
LERC Comments: Description: LOT 57									

312112						Supervisor's Plat of Fish-Point Resort	Fish Point State Wildlife Area	WLD	0.1
LERC Comments: Description: LOT 60									

312074						Shay Lake Heights Sub #1		WLD	0.2
LERC Comments: Description: W1/2 of Lot 67									

311975						Colbrook Plat	Columbia Township State Game Area	WLD	0.1
LERC Comments: Description: Block: 03, LOT 11									

Dispose

Tuscola County

Parcel Count: 12

Acreage: 2.6

Parcel ID	Town	Range	Sec	QQ	Q	Subdivision	Project Area	Division	Acres
-----------	------	-------	-----	----	---	-------------	--------------	----------	-------

312113						Supervisor's Plat of Fish-Point Resort	Fish Point State Wildlife Area	WLD	0.1
LERC Comments: Description: LOT 61									

7463	12N	09E	20	SE	NE		Tuscola State Game Area	WLD	0.8
LERC Comments: Description: Com 1772.5 ft E of where N & S 1/4 In inters State Rd th S 264 ft, E 165 ft, N 264 ft, W 165 ft to pob ex E 37 ft thereof.									

8089	14N	07E	29	NE	SE		Quanicassee State Wildlife Area	WLD	0.1
LERC Comments: Description: Com 968 ft S & 1171.0 ft SWly along C L of M25 from E 1/4 cor, N 32 rds, SWly parallel with M25 5 rds, S 32 rds, NEly E rds to POB reserving N 1 rd for road purposes only.									

8087	14N	07E	29	NW	SE		Quanicassee State Wildlife Area	WLD	0.3
LERC Comments: Description: Commence at pt 753 ft N & 579 ft E from intersect of N & S 1/4 line and center line of M-25, N 58D E 450 ft, N 32D W 175 ft, S 58D W 70 ft, S 32D E 175 ft, N 58D E 70 ft to POB									

8086	14N	07E	29	SE	SW		Quanicassee State Wildlife Area	WLD	0.5
LERC Comments: Description: Lot 8 com at a pt 661.2 ft North & North 77D 55M East 700 ft, from SW cor of SE1/4 of SW1/4, South 12D 5M East 217.8 ft, North 77D 55M East 100 ft, North 12D 5M West 217.8 ft, South 77D 55M West 100 ft to pob,									



TUSCOLA COUNTY
RECYCLING

2021 Annual Report

(989)672-1673

987 Ellington Street Caro, MI 48723

recycle@tuscolacounty.org

2021 Annual Report

About Tuscola County Recycling Facility:

Tuscola County Recycling Facility celebrated its 25th anniversary in 2021. We began operations in 1996 as a millage funded operation. Over the past twenty-five years, the facility has added new programs, and additional items for recycling. We hold year round tire collections, and electronics collections, also hazardous waste is accepted from May through September.

Three full-time, and three part-time employees operate the Facility. The Recycling Coordinator is also the Maintenance Director. When the millage was approved, a Recycling Advisory Committee was also put in place. Some of the Committees duties are to help ensure that the millage funding is being handled correctly, and to provide feedback to the Recycling Coordinator. The Committee meets every other month, on the first Thursday.

What we do:

Tuscola County Recycling is open to all County residents. The Facility accepts material Monday thru Friday, from 8:00 A.M. to 4:30 P.M. Residents can bring their recyclables to us, and sort their material by using the containers we have set up inside the building, or if they prefer, our employees will assist them.

In 2021, the Facility also provided trailers to three townships for weekend collections. The locations are Elmwood, Fostoria, and Juniata. The trailers are dropped off to the township on Friday, and on Monday, the trailer is brought back to the Facility for processing. Townships provide their own staff for loading the trailer.

The Facility provides weekly, or by-weekly pick-up to over 100 businesses in Tuscola County.

Permanent collection trailers are at the Tuscola County Medical Care Facility in Caro, Kingston High School, Hills and Dales Hospital in Cass City, and Dollar Tree in Caro. These trailers are brought back to the Facility weekly, or Bi-weekly for processing.

Starting in September, we restarted our satellite trailer program. This is where we take a staffed trailer to Mayville on Thursdays, and Cass City on Fridays. This service was suspended in 2020 due to Covid.

Scrap Tires

With funding provided in a grant from EGLE, and working with Tuscola County Mosquito Abatement, we were able to provide eight Township/Village collection events. This is a free collection event for County residents, who can bring their used tires for recycling. The Township/Village provides the labor for their event, which they are provided a semi-trailer for the tires. The tires are then picked up by CM Rubber Technologies, They will clean, and shred the tires turning them into landscape mulch, or playground surfacing.

Material Collected

2021 was a good year for us in the sense of recyclables collected. We processed close to 1.3 million pounds, or just under 5,078 pounds per day. This is all sorted by hand; we do not have any mechanical sorting equipment. So the days here are quite busy. Once the materials have been sorted, they are then bailed for shipment.

Thank you to all of the County residents, and business that recycle with us.

Where do your recyclables go?

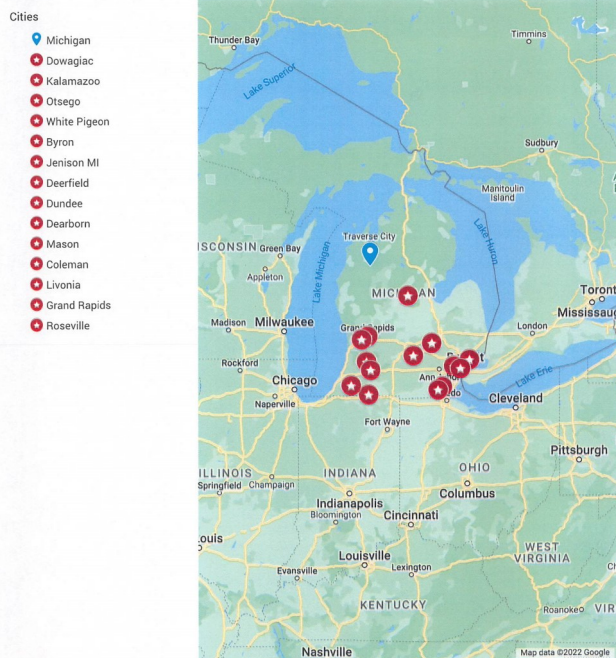
The Facility is proud to say that we strive to ship to companies here in Michigan.

- Cardboard ships through Metro Recycling Solutions (office is in Sylvan Lake), and delivered to Graphic Packaging, in Kalamazoo, Otsego Paper, in Otsego, MI, or Ox Paper, in White Pigeon, MI.

Cardboard also ships through GLR Solutions (offices in Fraser, MI) and delivered to Strathcona Paper, in Ontario, Canada.

- Mixed Paper and Magazines ship through Metro Recycling Solutions, and is delivered to BPV, in Byron City, MI, or Nu-Wool, in Jenison, MI.
- Newsprint ships through Metro Recycling Solutions, and is delivered to Nu-Wool, in Jenison, MI.
- Metal ships to either North Lapeer Recycling, in Deerfield, or Thumb Auto Core, in Caro, MI.
- Plastic ships through, and to Clean Tech in Dundee, Michigan. They make plastic bottles for all the major product brands.
- Glass ships through, and to Glass Recyclers, in Dearborn, Michigan.
- Polystyrene ships through, and to Dart Container Corporation, in Mason, Michigan.
- Inkjet Cartridges ship to E-Cycle Group, in Pennsylvania
- Rechargeable Batteries ship to Call2recycle, Inc., in Ellwood City, PA.
- Scrap Tires ship through, and to C.M. Rubber, in Coleman Michigan.
- Cell Phones ship to GRC Wireless, in Florida.
- Batteries ship through, and to ERG Environmental Services, in Livonia, MI.
- Computers and Electronics ship to Comprenew, in Grand Rapids, MI, and to GLR, in Roseville, MI.
- Vinyl siding ships through Metro Recycling Solutions to Fryman Recycling, in Dowagiac, Michigan.

Where your recycling goes



987 Ellington Street (M24)
Caro, MI 48723
989-672-1673
Open Monday– Friday
8:00am– 4:30 pm



For more information
please check out our
Website:
www.tuscolacounty.org
-or-
Facebook:
Tuscola County Recycle

RECYCLE THESE PRODUCTS WITH US!



#1 clear bottles



#2 colored bottles



#2 natural bottles



Newspapers



Office paper/ Junk mail



Magazines



Clear Glass



Metal or Aluminum cans



#6 Styrofoam



Cardboard

1.Reduce 2.Reuse 3. Recycle with us!

Advertisement for Facebook

Education report

Tuscola County Recycling Facility education for 2021 was facilitated mostly thru; social media, our website, fliers, brochures, and advertisements in the local newspapers. Due to restrictions from Covid-19 we could not have tours, schools did not allow visitors into classrooms, and most events were cancelled, until close to the end of the year.

We were able to have a tour at the facility for 15 students, and four adults. We also were able to collaborate with the Caro Garden Club for their youth sculpture contest. This contest is a National Garden Clubs, Inc. contest. Grades fourth thru eighth are eligible to enter the contest with a sculpture created from recycled materials. Four events were held, and we were able to participate in three of these. The events were held at the Caro Farmers Market, St. Christopher parish, and with the Caro 4H. Thirty six students, and thirty-one adults were present at the events. Two more events will take place in 2022, before the winners are chosen. Prizes are available thru the Caro Garden Club, at state level, and at national level. Students were given a recycling presentation, and then provided with the recyclable materials needed to create their sculptures while at the events.

We are hopeful that 2022 will be a better year for in person events, and presentations.

Financial Summary:

Revenue Highlights:

Millage\$240,287.89
Wind.....\$57,758.02
Sales of Material/Services.....\$96,632.07
Interest.....\$598.38
Paper shredding services...\$3,135.85
Household hazardous waste....\$3,459.00
Electronic hazardous waste...\$4,899.00
Tire drive.....\$7,997.50
Sign Leases.....\$1,850.00
EGLE clean sweep grant.....\$5,009.95
EGLE scrap tire cleanup grant...\$11,537.00
Donations.....\$53.20
Total revenues for 2021.....\$429,348.42

Expense Highlights:

Salaries.....\$177,023.00
Fuel.....\$5,495.59
Advertising.....\$1038.00
Utilities.....\$5,737.68
Household Hazardous Waste.....\$7,014.20
Electronic Hazardous Waste.....\$2,168.00
Equipment repairs.....\$7,202.60
Equipment/ Capital Outlay.....\$0
Supplies, printing, postage.....\$5,087.00
Tire Drive.....\$3,426.00
Insurances.....\$2,130.22
Indirect costs.....\$33,968.00
Total Expenditures for 2021.....\$348,593.92

Fund Balance:

Fund Balance.....\$142,761.98



TUSCOLA COUNTY
RECYCLING

RECYCLING ADVISORY COMMITTEE MEETING DATES

**Tuscola County Purdy Building
Board Room
4:30 P.M.**

February 4, 2021

April 1, 2021

June 3, 2021

August 5, 2021

October 7, 2021

December 2, 2021

2021 Recycling Advisory Committee members

Commissioner Dan Grimshaw

Patty Frazer

John Johnson

Dotty Scollon

Matt Branding

Terry Jones

Roger Allen

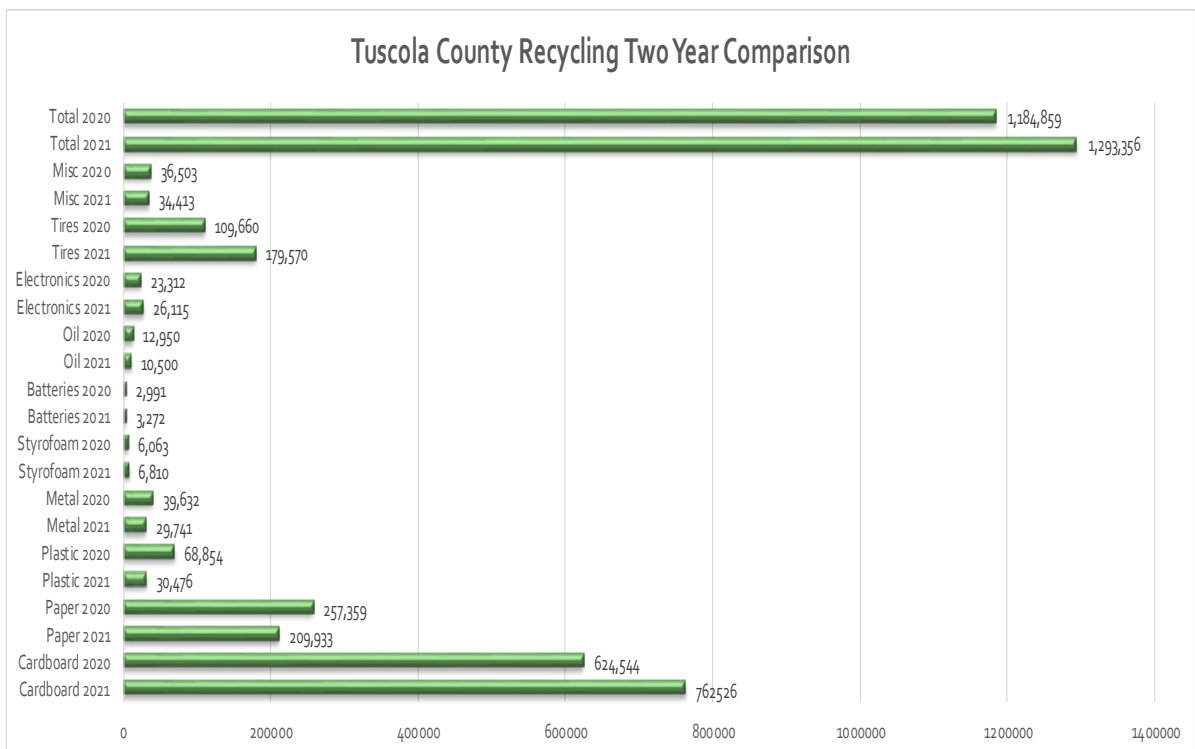
Materials recycled

For the year 2021 we collected 1,184,859 pounds or 592 tons of recyclable material.

As much as the Facility tries to recycle everything that comes to us, unfortunately we can't. The Facility has one six yard dumpster that is emptied once a week. We estimate that 312 cubic yards, or 15,600 pounds of materials are sent to the landfill. Most of this material is household trash brought in with the recyclables.

Based on the Midwest average of \$50.93 per ton, for tipping fees at landfills, an estimated \$30,150.56, in fees, were saved, on the 592 tons of material recycled, at the Facility.

Product/ Year	Weights
Cardboard 2021	762,526
Cardboard 2020	624,544
Paper 2021	209,933
Paper 2020	257,359
Plastic 2021	30,476
Plastic 2020	68,854
Metal 2021	29,741
Metal 2020	39,632
Styrofoam 2021	6,810
Styrofoam 2020	6,063
Batteries 2021	3,272
Batteries 2020	2,991
Oil 2021	10,500
Oil 2020	12,950
Electronics 2021	26,115
Electronics 2020	23,312
Tires 2021	179,570
Tires 2020	109,660
Misc 2021	34,413
Misc 2020	36,503
Total 2021	1,293,356
Total 2020	1,184,859



Materials to be shipped



Gaylords of paper, bales of shredded paper, bales of plastic bottles, and bales of cardboard ready for shipping.



Electronics, plant containers, and tire recycling



Electronics, and tires are collected year round at the Facility. In 2021, 179,570 pounds of tires, and 26,115 pounds of electronics were recycled. We also accept #2, #5, & #6 flower containers

Collected products ready for shipments



Recycling vinyl siding



Recycling clear glass bottles



Recycling Styrofoam



Recycling aluminum cans

Household Hazardous Waste Collection 2021



HOUSEHOLD HAZARDOUS WASTE

*Collection dates for hazardous materials will be

May 1 through October 1

*Anyone with more than a box full, must call ahead for arrangements. Space is limited.

*All material subject to available storage space

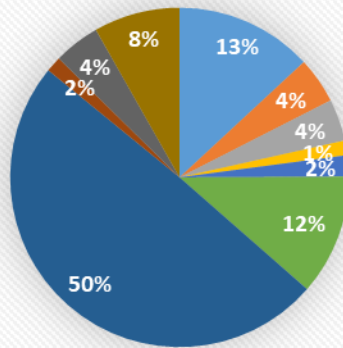
*Flammable liquids such as gas, and mixed oil will only be accepted when ERG, the collection company, is at the recycling facility to do a pickup. You will need an apt. for this.

*All paints (oil based or latex), and stain have a \$2.00/can, or \$10.00/ bucket fee.

*The paint and stain will be recycled into a new paint product.

Note– this will take place of the two free hazardous waste collections that were held in previous years.

Hazardous Waste Collected in 2021



■ Batteries 1845#	■ CFL's 621#	■ Pesticide/ herbicide 562#
■ Aerosol 197#	■ Flammables 284#	■ Oil based paint 1622#
■ Latex paint 6960#	■ Acids 209#	■ Mercury 621#
■ Non toxics 1158#		

Off site recycling options in 2021



**TUSCOLA COUNTY
RECYCLING**

**MONTHLY TOWNSHIP
DROPOFF SITES**

DROP OFF SITE COLLECTION DAYS – 2021

ACCEPTABLE ITEMS FOR THE DROP OFF TRAILER SITES

*Clear glass bottles & jars * Newspaper, junk mail, office paper & phone books *Magazines & catalogs
* Corrugated Cardboard, boxboard (cereal boxes), *Steel cans *Aluminum cans
* #1 & #2 plastic bottles * Polystyrene #6 (includes egg cartons)

Please rinse out all bottles, cans, and jars

TOWNSHIP	DAY	HOURS	LOCATION
JUNIATA	1st TUESDAY,	3:00PM-7:00PM	JUNIATA TOWNSHIP HALL 1971 S. RINGLE ROAD, CARO CALL (989) 673-4332
	3rd SATURDAY	8:00AM-12:00PM	
WATERTOWN	4th SATURDAY	9:00AM TO 1:00PM	WATERTOWN TOWNSHIP HALL 9405 FOSTER STREET, FOSTORIA CALL (989) 795-2127



The satellite trailer was suspended, due to Covid, in April 2020. The satellite trailer did resume pickups, in September 2021. We went to Mayville, on Thursdays, and Cass City, on Fridays.

Satellite Trailer

Trailer Pilot

	Millington	Mayville	Cass City		Totals
	<u>Weights</u>	<u>Weights</u>	<u>Weights</u>		
January	0	0	0	No trailer	0
February	0	0	0	No trailer	0
March	0	0	0	No trailer	0
April	0	0	0	No trailer	0
May	0	0	0	No trailer	0
June	0	0	0	No trailer	0
July	0	0	0	No trailer	0
August	0	0	0	No trailer	0
September	0	200	380		580
October	0	1110	2260		3,370
November	0	700	1340		2,040
December	0	300	1020		1,320
Total 2021	0	2,310	5,000		7,310
Total 2020	2432	3288	5987		11,707
Total 2019	12,158	18,953	28,443		59,554
Total 2018	12,622	20,170	32,232		65,024
Total 2017	11,287	17,036	29,700		58,023
Totals 2016	9,986	14,989	22,019		46,994

Future Objectives:

- *Research the types of new materials that can be accepted.
- *Continue educating the residents on the importance of proper recycling.
- *To divert as much material, as possible, from landfills.
- *Work with County businesses to continue their recycling efforts, and increase the number of businesses we service.
- *Work with the schools, within the County, to recycle their materials.
- *Continue giving residents responsible solutions for disposing of their hazardous waste, electronics, tires, waste oil, and antifreeze.



Non-Binding Budgetary Estimate



Axon Enterprise, Inc.
 17800 N 85th St.
 Scottsdale, Arizona 85255
 United States
 VAT: 86-0741227
 Domestic: (800) 978-2737
 International: +1.800.978.2737

Q-422977-44904.565JD

Issued: 12/09/2022

Quote Expiration: 12/31/2022

Estimated Contract Start Date: 03/01/2023

Account Number: 125330

Payment Terms: N30

Delivery Method:

SHIP TO	BILL TO
Business;Delivery;Invoice-420 Court St 420 Court St Caro, MI 48723-1606 USA	Tuscola County Sheriff's Office - MI 420 Court St Caro, MI 48723-1606 USA Email:

SALES REPRESENTATIVE	PRIMARY CONTACT
Paige Hawk Phone: +1 4805359677 Email: phawk@axon.com Fax: (480) 535-9677	Tim Green Phone: (989) 673-8161 Email: tgreen@tuscolacounty.org Fax:

Quote Summary

Program Length	60 Months
TOTAL COST	\$79,163.36
ESTIMATED TOTAL W/ TAX	\$79,163.36

Discount Summary

Average Savings Per Year	\$4,579.93
TOTAL SAVINGS	\$22,899.64

Payment Summary

Date	Subtotal	Tax	Total
Feb 2023	\$7,916.36	\$0.00	\$7,916.36
Feb 2024	\$17,811.75	\$0.00	\$17,811.75
Feb 2025	\$17,811.75	\$0.00	\$17,811.75
Feb 2026	\$17,811.75	\$0.00	\$17,811.75
Feb 2027	\$17,811.75	\$0.00	\$17,811.75
Total	\$79,163.36	\$0.00	\$79,163.36

Page 57 of 79

Quote Unbundled Price: \$102,063.00
 Quote List Price: \$97,332.00
 Quote Subtotal: \$79,163.36

Pricing

All deliverables are detailed in Delivery Schedules section lower in proposal

Item	Description	Qty	Term	Unbundled	List Price	Net Price	Subtotal	Tax	Total
Program									
100553	TRANSFER CREDIT - SOFTWARE AND SERVICES	1			\$1.00	(\$1,207.70)	(\$1,207.70)	\$0.00	(\$1,207.70)
BWCamTAP	Body Worn Camera TAP Bundle	19	60	\$32.15	\$28.00	\$28.00	\$31,920.00	\$0.00	\$31,920.00
A la Carte Hardware									
AB3C	AB3 Camera Bundle	19			\$699.00	\$699.00	\$13,281.00	\$0.00	\$13,281.00
AB3MBD	AB3 Multi Bay Dock Bundle	2			\$1,495.00	\$0.00	\$0.00	\$0.00	\$0.00
A la Carte Software									
73686	EVIDENCE.COM UNLIMITED AXON DEVICE STORAGE	19	60		\$24.00	\$11.75	\$13,390.06	\$0.00	\$13,390.06
BasicLicense	Basic License Bundle	19	60		\$15.00	\$15.00	\$17,100.00	\$0.00	\$17,100.00
ProLicense	Pro License Bundle	2	60		\$39.00	\$39.00	\$4,680.00	\$0.00	\$4,680.00
Total							\$79,163.36	\$0.00	\$79,163.36

Delivery Schedule

Hardware

Bundle	Item	Description	QTY	Estimated Delivery Date
AB3 Camera Bundle	11534	USB-C to USB-A CABLE FOR AB3 OR FLEX 2	21	02/01/2023
AB3 Camera Bundle	73202	AXON BODY 3 - NA10 - US - BLK - RAPIDLOCK	19	02/01/2023
AB3 Camera Bundle	74020	MAGNET MOUNT, FLEXIBLE, AXON RAPIDLOCK	21	02/01/2023
AB3 Multi Bay Dock Bundle	71019	NORTH AMER POWER CORD FOR AB3 8-BAY, AB2 1-BAY / 6-BAY DOCK	2	02/01/2023
AB3 Multi Bay Dock Bundle	74210	AXON BODY 3 - 8 BAY DOCK	2	02/01/2023
Body Worn Camera TAP Bundle	73309	AXON CAMERA REFRESH ONE	19	08/01/2025
Body Worn Camera TAP Bundle	73310	AXON CAMERA REFRESH TWO	19	02/01/2028

Software

Bundle	Item	Description	QTY	Estimated Start Date	Estimated End Date
Basic License Bundle	73683	10 GB EVIDENCE.COM A-LA-CART STORAGE	19	03/01/2023	02/29/2028
Basic License Bundle	73840	EVIDENCE.COM BASIC LICENSE	19	03/01/2023	02/29/2028
Pro License Bundle	73683	10 GB EVIDENCE.COM A-LA-CART STORAGE	6	03/01/2023	02/29/2028
Pro License Bundle	73746	PROFESSIONAL EVIDENCE.COM LICENSE	2	03/01/2023	02/29/2028
A la Carte	73686	EVIDENCE.COM UNLIMITED AXON DEVICE STORAGE	19	03/01/2023	02/29/2028

Warranties

Bundle	Item	Description	QTY	Estimated Start Date	Estimated End Date
Body Worn Camera TAP Bundle	80464	EXT WARRANTY, CAMERA (TAP)	19	03/01/2023	02/29/2028

Payment Details

Feb 2023						
Invoice Plan	Item	Description	Qty	Subtotal	Tax	Total
Year 1	100553	TRANSFER CREDIT - SOFTWARE AND SERVICES	1	(\$120.78)	\$0.00	(\$120.78)
Year 1	73686	EVIDENCE.COM UNLIMITED AXON DEVICE STORAGE	19	\$1,339.02	\$0.00	\$1,339.02
Year 1	AB3C	AB3 Camera Bundle	19	\$1,328.12	\$0.00	\$1,328.12
Year 1	AB3MBD	AB3 Multi Bay Dock Bundle	2	\$0.00	\$0.00	\$0.00
Year 1	BasicLicense	Basic License Bundle	19	\$1,710.00	\$0.00	\$1,710.00
Year 1	BWCamTAP	Body Worn Camera TAP Bundle	19	\$3,192.00	\$0.00	\$3,192.00
Year 1	ProLicense	Pro License Bundle	2	\$468.00	\$0.00	\$468.00
Total				\$7,916.36	\$0.00	\$7,916.36

Feb 2024						
Invoice Plan	Item	Description	Qty	Subtotal	Tax	Total
Year 2	100553	TRANSFER CREDIT - SOFTWARE AND SERVICES	1	(\$271.73)	\$0.00	(\$271.73)
Year 2	73686	EVIDENCE.COM UNLIMITED AXON DEVICE STORAGE	19	\$3,012.76	\$0.00	\$3,012.76
Year 2	AB3C	AB3 Camera Bundle	19	\$2,988.22	\$0.00	\$2,988.22
Year 2	AB3MBD	AB3 Multi Bay Dock Bundle	2	\$0.00	\$0.00	\$0.00
Year 2	BasicLicense	Basic License Bundle	19	\$3,847.50	\$0.00	\$3,847.50
Year 2	BWCamTAP	Body Worn Camera TAP Bundle	19	\$7,182.00	\$0.00	\$7,182.00
Year 2	ProLicense	Pro License Bundle	2	\$1,053.00	\$0.00	\$1,053.00
Total				\$17,811.75	\$0.00	\$17,811.75

Feb 2025						
Invoice Plan	Item	Description	Qty	Subtotal	Tax	Total
Year 3	100553	TRANSFER CREDIT - SOFTWARE AND SERVICES	1	(\$271.73)	\$0.00	(\$271.73)
Year 3	73686	EVIDENCE.COM UNLIMITED AXON DEVICE STORAGE	19	\$3,012.76	\$0.00	\$3,012.76
Year 3	AB3C	AB3 Camera Bundle	19	\$2,988.22	\$0.00	\$2,988.22
Year 3	AB3MBD	AB3 Multi Bay Dock Bundle	2	\$0.00	\$0.00	\$0.00
Year 3	BasicLicense	Basic License Bundle	19	\$3,847.50	\$0.00	\$3,847.50
Year 3	BWCamTAP	Body Worn Camera TAP Bundle	19	\$7,182.00	\$0.00	\$7,182.00
Year 3	ProLicense	Pro License Bundle	2	\$1,053.00	\$0.00	\$1,053.00
Total				\$17,811.75	\$0.00	\$17,811.75

Feb 2026						
Invoice Plan	Item	Description	Qty	Subtotal	Tax	Total
Year 4	100553	TRANSFER CREDIT - SOFTWARE AND SERVICES	1	(\$271.73)	\$0.00	(\$271.73)
Year 4	73686	EVIDENCE.COM UNLIMITED AXON DEVICE STORAGE	19	\$3,012.76	\$0.00	\$3,012.76
Year 4	AB3C	AB3 Camera Bundle	19	\$2,988.22	\$0.00	\$2,988.22
Year 4	AB3MBD	AB3 Multi Bay Dock Bundle	2	\$0.00	\$0.00	\$0.00
Year 4	BasicLicense	Basic License Bundle	19	\$3,847.50	\$0.00	\$3,847.50
Year 4	BWCamTAP	Body Worn Camera TAP Bundle	19	\$7,182.00	\$0.00	\$7,182.00
Year 4	ProLicense	Pro License Bundle	2	\$1,053.00	\$0.00	\$1,053.00
Total				\$17,811.75	\$0.00	\$17,811.75

Non-Binding Budgetary Estimate

Feb 2027						
Invoice Plan	Item	Description	Qty	Subtotal	Tax	Total
Year 5	100553	TRANSFER CREDIT - SOFTWARE AND SERVICES	1	(\$271.73)	\$0.00	(\$271.73)
Year 5	73686	EVIDENCE.COM UNLIMITED AXON DEVICE STORAGE	19	\$3,012.76	\$0.00	\$3,012.76
Year 5	AB3C	AB3 Camera Bundle	19	\$2,988.22	\$0.00	\$2,988.22
Year 5	AB3MBD	AB3 Multi Bay Dock Bundle	2	\$0.00	\$0.00	\$0.00
Year 5	BasicLicense	Basic License Bundle	19	\$3,847.50	\$0.00	\$3,847.50
Year 5	BWCamTAP	Body Worn Camera TAP Bundle	19	\$7,182.00	\$0.00	\$7,182.00
Year 5	ProLicense	Pro License Bundle	2	\$1,053.00	\$0.00	\$1,053.00
Total				\$17,811.75	\$0.00	\$17,811.75

Non-Binding Budgetary Estimate

This Rough Order of Magnitude estimate is being provided for budgetary and planning purposes only. It is non-binding and is not considered a contractable offer for sale of Axon goods or services.

Tax is estimated based on rates applicable at date of quote and subject to change at time of invoicing. If a tax exemption certificate should be applied, please submit prior to invoicing.

Exceptions to Standard Terms and Conditions

Agency has existing contract #38250 (originated via Q-285735) and is terminating that contract upon the new license start date (3/1/2023) of this quote.

The parties agree that Axon is granting a refund of \$2,817.96 to refund paid, but undelivered services. This discount is based on a ship date range of 2/1/2023-2/15/2023, resulting in a 3/1/2023 license date. Any change in this date and resulting license start date will result in modification of this discount value which may result in additional fees due to or from Axon.

Page 62 of 79





Clayette Zechmeister <zclay@tuscolacounty.org>

Planning Commission Appointment

1 message

Jodi Fetting <jfetting@tuscolacounty.org>
To: Clayette <zclay@tuscolacounty.org>
Cc: Lonnie Kester <lonniekester@gmail.com>

Mon, Dec 12, 2022 at 7:24 AM

Hello,

Lonnie Kester has been informed that Cindy Kapa will be resigning from the Planning Commission as she has moved out of the area.

I would like to add this matter to the Board agenda for Thursday, December 12th to consideration by the Board for an appointment to a partial term which will expire December 31, 2023.

There were two interested individuals that were not appointed at the December 1st meeting for the full-term office. I would like to present those two candidates for the Commissioners to consider.

Don Wellington
Michael Dusute

Thank you,
Jodi



EXERCISE OF OPTION

**By and Between
Tuscola County, Michigan
and
MGT of America Consulting, LLC**

Effective December 31, 2022 and in accordance with Section 3 of the Consulting Services Agreement dated February 13, 2020 between Tuscola County, Michigan and MGT of America Consulting, LLC (collectively, the “Parties”), by execution below, the Parties agree to Tuscola County’s exercise of option year one (“OY1”). The term of OY1 shall be January 1, 2023 through December 31, 2023. All other terms and conditions, including compensation, shall remain unchanged.

MGT OF AMERICA CONSULTING, LLC

TUSCOLA COUNTY, MICHIGAN



Name: A. Trey Traviesa

Title: Chairman & CEO

Date: 12/2/2022

Name:

Title:

Date:

CONSULTING SERVICES AGREEMENT

By and Between
Tuscola County, Michigan
and
MGT of America Consulting, LLC

THIS AGREEMENT is made this 15th day February 2020, by and between the County of Tuscola, Michigan ("Client"), and MGT of America Consulting, LLC, a Florida Corporation ("MGT").

In consideration of the mutual covenants set forth in this Agreement, the parties agree as follows:

1. Description of Services.

MGT shall, as an independent contractor, provide the services specified in section 1.1 below ("the Services"), on the schedule specified in section 1.2 below.

1.1 Scope of Services

MGT shall provide to Client the following services:

A Countywide 2 CFR Part 200 central services cost allocation plan based on actual costs for fiscal year 2019, 2020 and 2021.

Negotiation of the cost allocation plan with representatives of the federal cognizant agency and/or the State, as required.

Explain calculation methods and assumptions used in the indirect cost allocation plan. This explanation may be written or verbal as requested by the Client.

Provide recommendations on methods to enhance indirect cost revenues.

Assistance with the preparation of initial claims to recover costs due from the State and monitor the claims progress to ensure recoveries occur.

1.2 Timetable for Services.

The Services shall be performed, and the product(s) of the services shall be delivered on the following schedule:

The proposed services will be completed within ten months after the fiscal year ends, depending on the availability of data from the County.

2. Compensation.

For its work under this Agreement, MGT shall be paid a fixed fee of:

\$ 8,500 for the FY 2019 Cost Plan (completed in 2020)

\$ 8,500 for the FY 2020 Cost Plan (completed in 2021)

\$ 8,500 for the FY 2021 Cost Plan (completed in 2022)

The fees shall be paid as follows:

MGT will render to Client one invoice for each Service after delivery of each of the final Cost Allocation Plans to the Client. Payment will be due thirty (30) days after each invoice is submitted.

3. Term, Renewal Options, and Termination.

This agreement shall become effective upon its execution and delivery by the parties and shall remain in effect until completion of, and full payment for, the Services. At Client's option and approved by MGT, the contract may be renewed for two (2) additional one (1) year periods. This contract may be terminated prior to completion of the Services at the option of either party, upon delivery of written notice by the terminating party to the other party. In the event of early termination by Client, MGT shall be paid, upon invoicing in accordance with this Agreement, the agreed compensation. If, due to termination, there is no agreed value for the services performed to date, MGT's standard hourly rates plus expenses incurred shall apply for Services performed prior to termination.

4. Independent Contractor Status

The relationship of MGT to Client is that of an independent contractor, and nothing in this Agreement shall be construed as creating any other relationship. As an independent contractor, MGT shall comply with all laws relating to federal and state income taxes, associated payroll and business taxes, licenses and fees, workers compensation insurance, and all other applicable state and federal laws and regulations. Neither MGT nor anyone employed or subcontracted by MGT shall be, represent, act, purport to act, or be deemed to be an agent, representative, employee or servant to Client.

5. Project Managers

Gordon Stryker shall serve as Project Manager and point of contact for MGT under this Agreement.

Michael Hoagland shall serve as Project Manager and point of contact for Client under this Agreement. By written notice to the other party, either party may change the identity of its project manager during the term of this Agreement.

6. Miscellaneous

6.1 No Continuing Waiver

The failure or forbearance by either party in exercising any remedy available to it upon a breach of any provision of this Agreement shall not operate or be construed as a waiver of any subsequent or continuing breach by either party.

6.2 Entire Agreement.

This written Agreement represents the entire agreement of the parties, and neither party is relying upon any negotiation, representation, warranty, promise, or covenant not set forth in this Agreement. This Agreement may not be modified or amended except by a written instrument for that purpose duly executed by both parties.

6.3 Subcontracting and Assignment.

MGT may utilize subcontractors in performing the Services, but MGT shall remain responsible to Client for performance under this Agreement. This contract shall be binding upon and inure to the benefit of both Client and MGT and their respective successors and assigns, if any, and legal representatives.

6.4 Interpretation, Venue, and Severability.

This agreement shall be construed, interpreted, and enforced in accordance with Michigan law without regard to conflicts of laws principles. Should any provision of this Agreement be held invalid or unenforceable by final judgment of a court of competent jurisdiction, it is the parties' intention that the remainder of this Agreement shall nevertheless be given effect as written. Any action arising out of or relating to this Agreement may be brought only in the Michigan state court having jurisdiction. If more than one party executes this Agreement as Client, then each such party shall be jointly and severally responsible for Client's performance and payment under this Agreement.

6.5 Prior Performance.

Services performed by MGT pursuant to Client's authorization, but before execution of this Agreement, shall be considered as having been performed pursuant to the terms and conditions of this Agreement.

6.6 Notices.

All written notices, demands or requests pursuant to this Agreement may be served (as an alternate to personal service) by registered or certified mail or air freight services that provide proof of delivery, with postage and fees thereon fully prepaid, and addressed to the parties so to be served as follows:

If to MGT:

MGT of America Consulting, LLC
2343 Delta Road
Bay City, Michigan 48706


If to Client:

Tuscola County
207 East Grant
Caro, MI 48723

Service of any such notice or demand so made by mail shall be deemed complete on the day of actual delivery as shown by the addressee's registry or certification receipt. Either party hereto may, from time to time, by written notice served upon the other as aforesaid, designate a different mailing address, or (a) different or additional person(s) to which or to whom all such notices or demands are thereafter to be addressed. Persons named to receive copies of notices are listed for accommodation only, and are not required to be personally served to comply with service of notice on a party.

IN WITNESS WHEREOF, this agreement has been executed and delivered by Client and MGT on the date first written above.

TUSCOLA COUNTY, MICHIGAN



2-24-2020
Date:

207 East Grant
Caro, MI 48723

MGT OF AMERICA CONSULTING, LLC



J. Bradley Burgess
Executive Vice President

Date: January 10, 2020

2343 Delta Road
Bay City, MI 48706



Tuscola County

Clayette Zechmeister <zclay@tuscolacounty.org>

[EXTERNAL] Request to use Court House steps

mcloskey@charter.net <mcloskey@charter.net>

Tue, Dec 13, 2022 at 1:05 PM

To: "zclay@tuscolacounty.org" <zclay@tuscolacounty.org>, "jfetting@tuscolacounty.org" <jfetting@tuscolacounty.org>

Good afternoon Clayette and Jodi,

Could you place this request on the agenda for the next Commissioners meeting ? Thanks

Jim

Tuscola County Board of Commissioners

Dec 13, 2022

Ms Clayette Zechmeister

Dear Commissioners,

The Tuscola County Right to Life chapter would like to hold its annual Memorial Service in front of the Tuscola County Court House on Sunday, January 22, 2023 at 3:00 in the afternoon.

This event is open to the general public. It will include a short presentation by our guest speaker State Rep Greg Alexander, some singing, the taking of a group photograph, and will last about 20 minutes. This is considered to be a peaceful event designed to remember those from our County who were lost to abortion in 2022. If possible, we will plug in a PA system to an electrical outlet near the front doors. Similar events to this one on January 22 will be hosted by other chapters of Right to Life in all parts of Michigan.

On behalf of the Tuscola County Right to Life group, I am requesting permission to have this service in front of the Court House on this date. Thank you for your consideration of this request, and for allowing this event to be held over the past several years.

Jim McLoskey
Right to Life Board Member
mcloskey@charter.net
989 325 1402

c Jodi Fetting



23-Sep-2022 10:06:16
Caro - Psychiatric Hospital
Project # 1825-00 / Caro, Michigan



04-Oct-2022 16:37:04
Caro - Psychiatric Hospital
Project # 1825-00 / Caro, Michigan



04-Oct-2022 16:54:00
Caro - Psychiatric Hospital
Project # 1825-00 / Caro, Michigan



04-Oct-2022 16:56:23
Caro - Psychiatric Hospital
Project # 1825-00 / Caro, Michigan

Page 22 of 78



04-Oct-2022 17:03:51
Caro - Psychiatric Hospital
Project # 1825-00 / Caro, Michigan

Voucher # Bridge 2022-2

Date: December 13, 2022

\$419,754.38

TO: COUNTY CLERK, TUSCOLA COUNTY, STATE OF MICHIGAN

Please draw a warrant on the Treasurer of Tuscola County, Michigan payable to TUSCOLA COUNTY


ROAD COMMISSION for the above amount, for payment of bills as listed hereon.

Exp. Vou. No.	Payable To	Amount
	Local Bridge Millage	
	LR-2024	\$69,308.79
	LR-2030	\$55,314.78
	LR-2061	\$3,736.00
	LR-2123	\$30,755.00
	LR-2133	\$3,736.00
	LR-2134	\$3,736.00
	LR-2137	\$6,385.61
	LR-2207	\$40,706.27
	LR-2230	\$65,141.24
	LR-2296	\$274.60
	LR-2323	\$30,070.00
	LR-2328	\$1,944.60
	LR-2341	\$27,822.79
	LR-2381	\$48,487.66
	LR-2402	\$1,797.84
	LR-2418	\$4,536.75
	LR-2419	\$16,903.55
	LR-2420	\$9,096.90

The above accounts have been carefully checked and audited and you are hereby directed to draw your warrant upon the County Treasurer for the above amount, payable from the County Road fund.

It is hereby certified that the above accounts are true and correct, and that no part of same has been paid.

ROAD COMMISSIONERS



CLERK

- Member Portal
- MACPAC
- Advocacy ▾
- Affiliate / Corporate
- Education ▾
- Magazines
- Documents
- Membership Directory

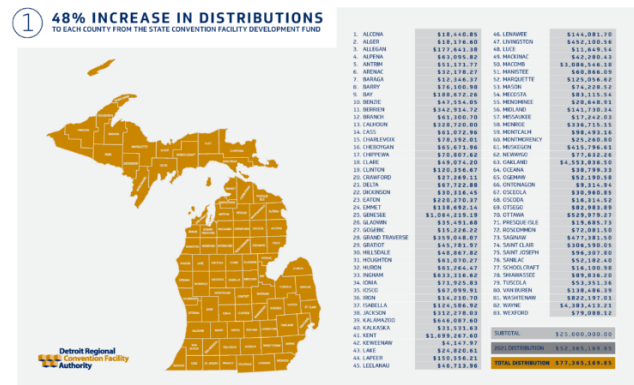
Legislative Update 12-9-22

WRITTEN BY [DEREK MELOT](#) ON DECEMBER 9, 2022. POSTED IN [BLOG](#), [BLOG DYNAMIC](#), [EVENTS](#), [LEGISLATIVE](#), [MAC NEWS](#), [MACSC](#), [MARKETING](#), [NACO](#)

Liquor tax funding change means \$25 million boost to counties

A two-bill package designed to extend the capture of liquor tax revenue that counties use for substance abuse programs passed during the last days of the legislative session this week and will soon mean a \$25 million boost to counties.

Senate Bills 1222-23, by Sen Wayne Schmidt (R-Grand Traverse), amend the State Convention Facilities Authority Act to extend the sunset on the capture of liquor tax revenue for improvements to the convention facility in Detroit and therefore extend the sunset on the collection of liquor tax revenue for counties.



The issues were tied together when the act was created. Under current law, the collection and allocation of the liquor tax revenue expires once the bonds for the convention facility are paid off. Due to recent increases in liquor tax revenue, those bonds are scheduled to be paid off 13 years early, which would eliminate the future collection of revenue and deplete the allocation to counties. This two-bill package does not extend the 2039 deadline for the bonds to be paid off, but it does allow the facility authority to issue additional bonds for improvements.

MAC has been working with representatives from the authority to address our need to have counties' annual allocation reflective of the collection of the liquor tax revenue. Current law states counties receive an increase in their allocation based on a percentage above the previous year's allocation, not on a percentage of the total tax collected. The excess tax collected is instead allocated to the reduction of the bond debt of the authority. (Again, due to the increase in liquor tax revenue, those bonds are scheduled to be paid off early.)

By allowing the authority to issue additional debt for improvements, the bills do something significant for counties. Beginning in 2023, the baseline allocation in liquor tax dollars for counties will increase by approximately 48 percent — or \$25 million. ([See county-by-county estimates.](#)) The annual increase will remain the same as current law of 1 percent additional each year, but the baseline will be reset every three years to reflect the increase in revenue from the liquor tax.

Also, current law states 50 percent of the liquor tax revenue received by counties must be allocated to substance abuse programs. SBs 1222-23 will change that requirement to 40 percent (though no less than the amount allocated in FY22). In short, this will be a significant increase in funds toward substance abuse programs and an increase in the amount counties can allocate to their general funds.

The bills are now headed to the governor for her expected signature.

For more information on this issue, contact Deena Bosworth at bosworth@micounties.org.

MAC, others fend off final bid for mental health privatization

Legislation to privatize control of local mental health services, opposed by MAC and others, was defeated last week after it came up in a surprise vote in the Senate.

Senate Bills [597](#) and [598](#), by Sens. Mike Shirkey (R-Jackson) and John Bizon (R-Calhoun), were rejected by votes of 15-17 and 15-19, respectively.

These bills would have shifted financial administration of Medicaid mental health services to private Medicaid health plans, taking away public accountability and local governance and replacing it with for-profit private insurance companies.

A potential deal to incorporate the language from SBs 597 and 598 into a House bill was avoided as well, as the House did not vote on any mental health privatization bills this week.

MAC opposes any attempt to shift toward privatization of our local public mental health system, and we thank our members that contacted their legislators to share their opposition to these bills.

For more information on this issue, contact Samantha Gibson at gibson@micounties.org.



Final '22 episode of Podcast 83 reviews highly successful legislative session

MAC's Podcast 83 closed out its 2022 schedule on Dec. 9 [with an episode](#) reviewing a brief but still wacky lame duck legislative session and a lengthy list of county successes in the legislative sphere over the past two years.

During the two days of voting in legislative chambers this week, MAC closed a highly successful Legislature with a flourish with a modification to the state convention act that will mean an additional \$25 million in liquor tax revenues for counties.

MAC also succeeded in fending off damaging legislation, such as a bid to privatize local mental health services and unwelcome changes to the state's Freedom of Information Act.



Director of Governmental Affairs Deena Bosworth and her team of Madeline Fata and Samantha Gibson also detailed to Podcast host Stephan Currie a number of highlights from the 2021-22 work:

- Four-year commissioner terms, which begin with the 2024 election cycle
- Reauthorization for trial court fee authority, avoiding a \$50 million gap in court funding
- Reform of Secondary Road Patrol funding that ensures year-to-year stability
- A 6 percent increase in county revenue sharing for fiscal year 2023

This episode and previous ones in 2022 can be seen at MAC's [YouTube Channel](#).

And you always can find details about Podcast 83 [on the MAC website](#).

In closing the year, MAC wishes to thank Comcast for its support of Podcast 83 in 2022.

Bid stalls to reform veteran property tax reimbursements

Changes to local reimbursements for property taxes exempted for disabled veterans appear dead for 2022. In a last-minute decision, the House took up Senate Bills [783](#) and [1084](#), by Sen. Jon Bumstead (R-Muskegon), during their last voting session day of lame duck session and passed them with bipartisan support. The bills would have expanded the disabled property tax exemption to those that were 50 percent disabled and capped the amount of their exemption at \$2,500.



Unfortunately, the bills were amended in the House and the Senate adjourned before concurring in those changes. And because the Senate did not concur, the bills will not likely get presented to the governor unless, by some very rare chance, the Senate resumes voting before the last day of 2022.

MAC will continue to advocate for the enactment of the reforms in the new legislative session in 2023.

For more information on this issue, contact Deena Bosworth at bosworth@micounties.org.

Tweak to County Veteran Service Fund rules advances

A bill to change the distribution structure of the County Veteran Service Fund gained broad approval from the Legislature this week and is headed to the governor.

The [County Veteran Service Fund](#), established by the Legislature in 2018, was created to encourage counties to establish and maintain County Veteran Service Offices. The fund ensures counties are eligible for a \$50,000 grant annually, plus additional funding based on the number of veterans living within the county.



By unanimous vote this week, the Senate approved [House Bill 6377](#), by Rep. Roger Hauck (R-Isabella), which says counties must maintain a minimum county veteran service funding level of 70 percent of the funding level from FY 2017 in order to receive the \$50,000 grant from the County Veteran Service Fund. The 70 percent funding level requirement was previously only for FYs 2021 and 2022. HB 6377 extends the requirement to FY 2023 and beyond.

Gov. Gretchen Whitmer is expected to sign the bill, which was backed by MAC.

Larger reimbursement for PPT exemptions dies

Despite commitments from House and Senate leaders last December, local governments will not have a reimbursement mechanism in place to replace the Personal Property Tax (PPT) revenue loss stemming from the small taxpayer exemptions in the economic development supplemental budget enacted a year ago.



MAC spent months working with the Senate, the administration and the business sector on a method for reimbursing counties for PPT losses arising from the dollar threshold expansion of the small business exemption. Legislation to enact this, [Senate Bills 1060-62](#), passed the Senate unanimously in June, but staunch Republican opposition in the House ran out the clock in Lansing this week.

The approximate \$75 million price tag of this exemption was pre-funded as part of the economic development deal last year. But this process still needed the implementing legislation prior to distribution. This \$75 million was to be spread across all local units of government and is not reflective of the total loss for counties.

MAC will resume efforts for reimbursement language in early 2023 in order to make counties whole in FY 2023. With strong Democratic support, and the support of the governor, we are hopeful we can get this enacted quickly.

For more information about this issue, contact Deena Bosworth at bosworth@micounties.org.

Legislature makes surprise move to update solid waste law

A package of bills that will place new reporting and coordination burdens on counties was approved by the Legislature on the last day of the lame duck session. The legislation modifies Part 115 of the Natural Resources and Environmental Protection Act, which deals with solid waste management.



[House Bills 4454-61](#) amend the language describing the purpose of Part 115 to include recycling and reusing materials. Substitutes were introduced by Sen. Aric Nesbitt (R-Van Buren) to include provisions for chemical recycling.

MAC has been engaged with stakeholders and bill sponsors since the package was introduced back in March 2021. While MAC supports updating Part 115 — which has not been updated in many years and does little to promote recycling efforts in Michigan — we have remained neutral on this package because of the added burdens for counties.

Each county will be required to create a Materials Management Plan (MMP) and receive approval from the state Department of Environment, Great Lakes, and Energy, as well as township officials. [HB 4461](#) creates a fund to help counties develop their MMPs, but the Legislature will need to approve an appropriation each year to fill the fund. This funding mechanism is, in MAC's view, both unreliable and undesirable.

This legislation was presumed dead after it passed the House in and was referred to the Senate Committee on Regulatory Reform in April 2021, but, as they say, expect the unexpected during a lame duck session. It received bipartisan support in both the House and Senate on Wednesday and will now be presented to the governor for signature.

For more information on this issue, contact Madeline Fata at fata@micounties.org.

Allegan and Kalamazoo to get more circuit court judges

A bill to add circuit court judgeships in Allegan and Kalamazoo counties passed in the House this week, its final step before a signature by the governor.

Senate Bill 1047, by Sen. Sean McCann (D-Kalamazoo), would allow the 9th Judicial Circuit, which consists of Kalamazoo County, to add one additional judge, effective Jan. 1, 2025, increasing the number of judgeships from four to five. It specifies that the term of office for the judgeship would be eight years. The bill also allows the 48th Judicial Circuit, covering Allegan County, to have one additional judgeship beginning Jan. 1, 2025, increasing the number of judgeships from one to two.



Gov. Gretchen Whitmer is expected to sign SB 1047, which was backed by MAC.

For more information on this issue, contact Samantha Gibson at gibson@micounties.org.

Legislature approves changes to patient visitation during epidemics

A bill to alter how emergency orders can limit visits to patients in health care facilities gained final legislative approval this week.

On Wednesday, the House approved Senate Bill 450, by Sen. Jim Stamas (R-Midland). The bill was previously voted out of the Senate in May.

Under SB 450, which awaits Gov. Gretchen Whitmer's signature, an emergency order issued under the Public Health Code could prohibit or limit visitation of a patient in certain health care facilities for up to 30 days, as of June 1, 2023. After 30 days, even if the emergency order were to be extended, the order could not restrict visits to a patient or resident.



SB 450 also allows an emergency order to require prescreening or testing of persons allowed to visit a qualified health facility. The Michigan County Medical Care Facilities Council, which represents the county-owned facilities in Michigan, supported the legislation.

For more information on this issue, contact Samantha Gibson at gibson@micounties.org.

Staff picks

- [Michigan deer crashes: When and where they're most common](#) (MLive)